

AERODROME
CHART - ICAO

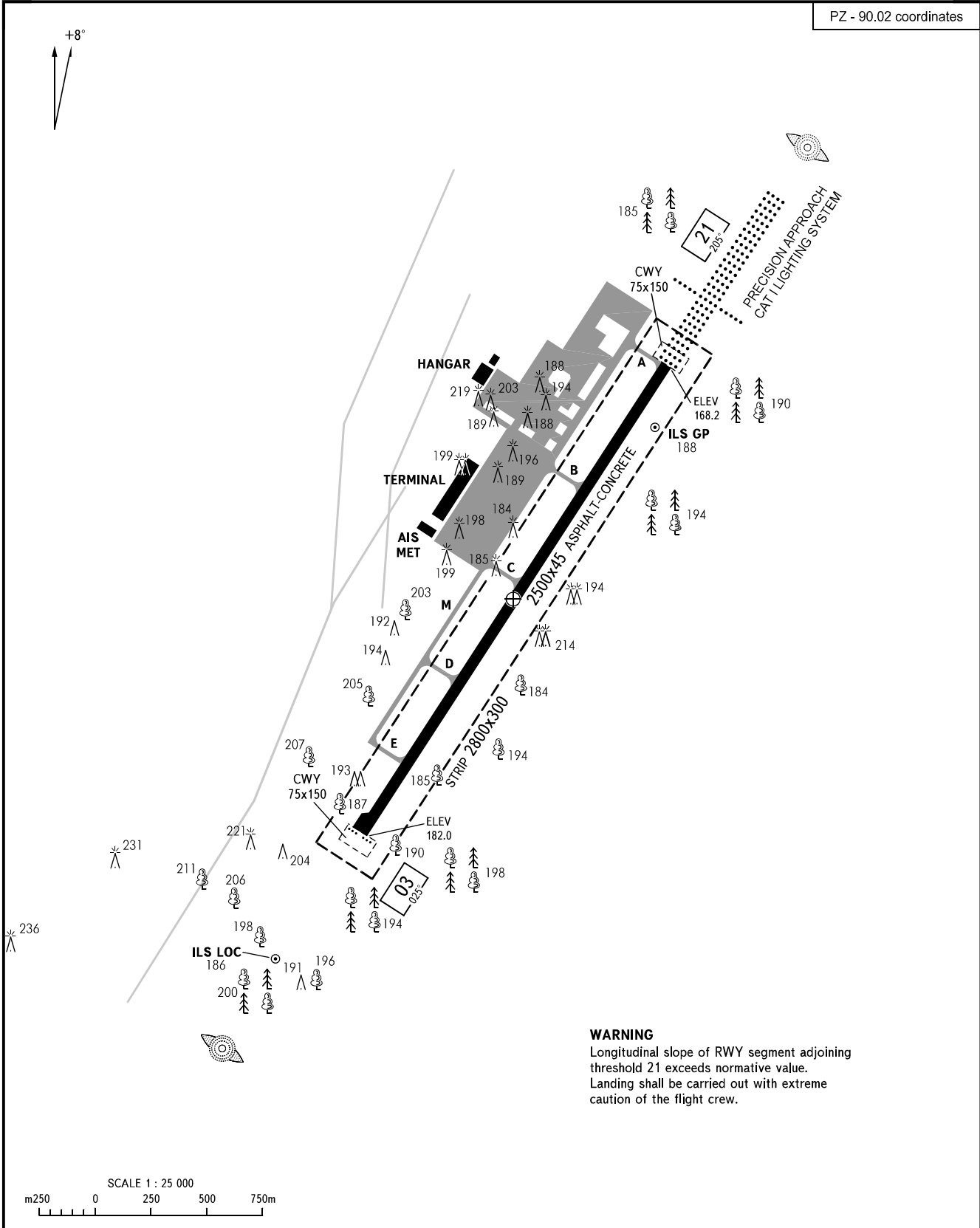
ARP
56°22'59"N
085°12'38"E

ELEV
182m

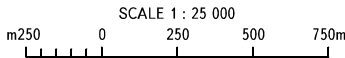
GROUND 118.800
TOWER 127.300

TOMSK, RUSSIA
BOGASHEVO

PZ - 90.02 coordinates



WARNING
Longitudinal slope of RWY segment adjoining
threshold 21 exceeds normative value.
Landing shall be carried out with extreme
caution of the flight crew.

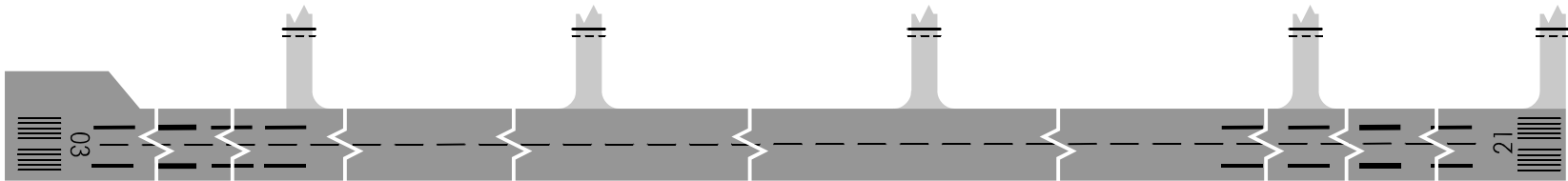


RWY	DIRECTION (TRUE)	THR	BEARING STRENGTH
03	033.36°	56°22'26"N 085°11'58"E	PCN 67 /R/B/X/T
21	213.38°	56°23'33"N 085°13'18"E	

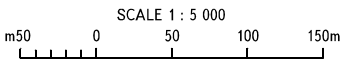
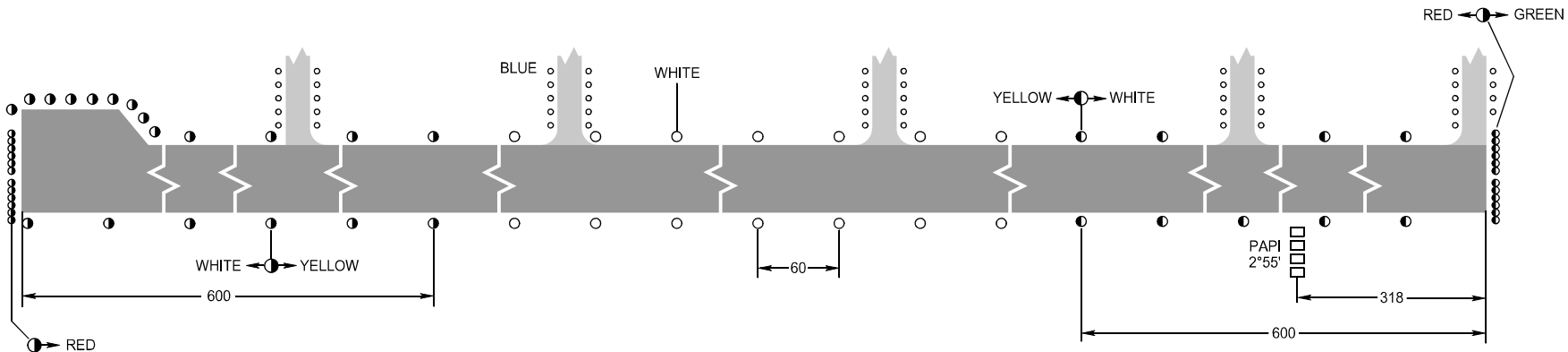
ELEVATIONS AND
DIMENSIONS IN METRES
BEARINGS ARE MAGNETIC

CHANGE: New chart

MARKING AIDS RWY 03/21 AND EXIT TWY



LIGHTING AIDS RWY 03/21 AND EXIT TWY



DIMENSIONS IN METRES

CHANGE: RWY 03 PAPI