

AERODROME OBSTACLE  
CHART - ICAO

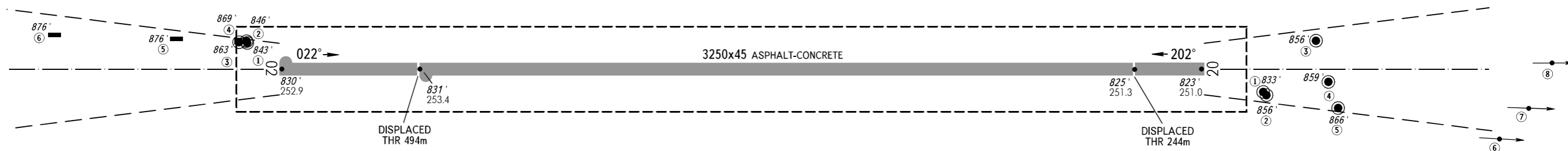

TYPE A (OPERATING LIMITATIONS)

DIMENSIONS IN METRES, ELEVATIONS IN FEET AND METRES

ABAKAN, RUSSIA  
ABAKAN  
RWY 02/20

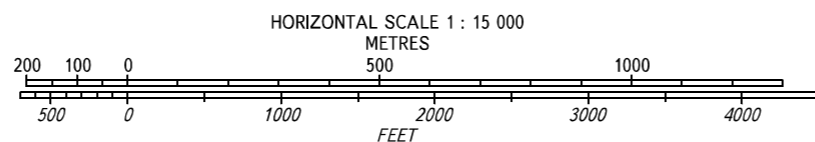
MAGNETIC VARIATION 3°E 2021

DECLARED DISTANCES		
RWY 02		RWY 20
3250	TAKE-OFF RUN AVAILABLE	3250
3250	TAKE-OFF DISTANCE AVAILABLE	3250
3250	ACCELERATE-STOP DISTANCE AVAILABLE	3250
2756	LANDING DISTANCE AVAILABLE	3006



LEGEND

IDENTIFICATION NUMBER	①
ANTENNA, POLE, TWR, SPIRE	●
BUILDING	■
WATCHTOWER	□
NATURAL HIGHPOINT	•



Elev 1969' Natural Highpoint	⑧
020° 16260	→
Elev 1640' Natural Highpoint	⑦
023° 14724	→
Elev 1312' Natural Highpoint	⑥
024° 13527	→