

AERODROME
CHART - ICAO

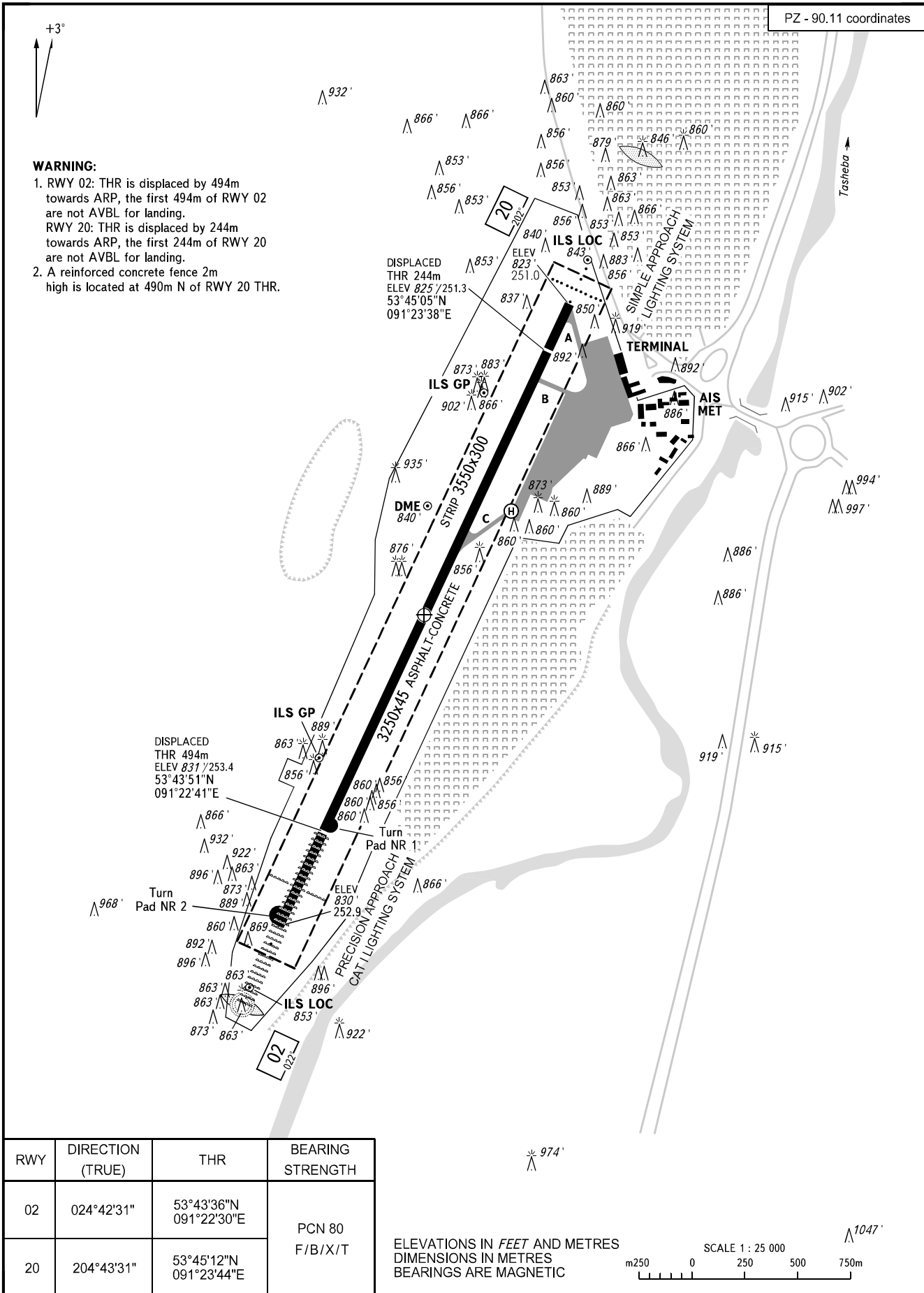
ARP
53°44'24"N
091°23'07"E

ELEV
832' / 253m

APRON
RADAR
START
119.000
134.300
122.000

ABAKAN, RUSSIA

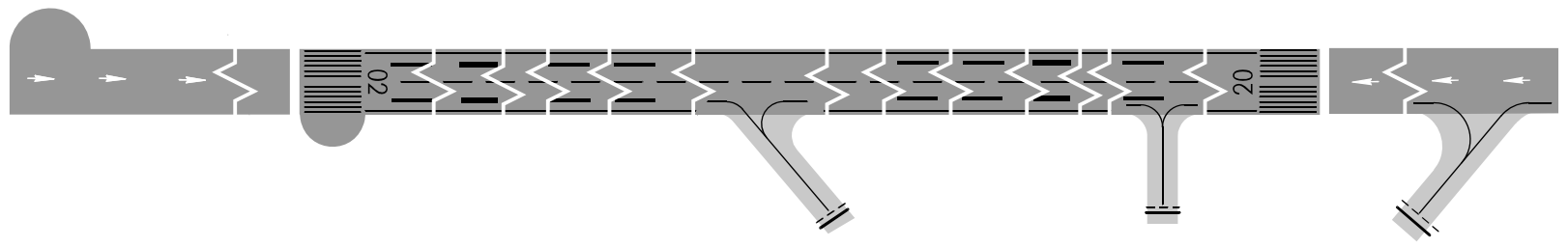
ABAKAN



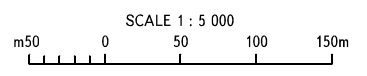
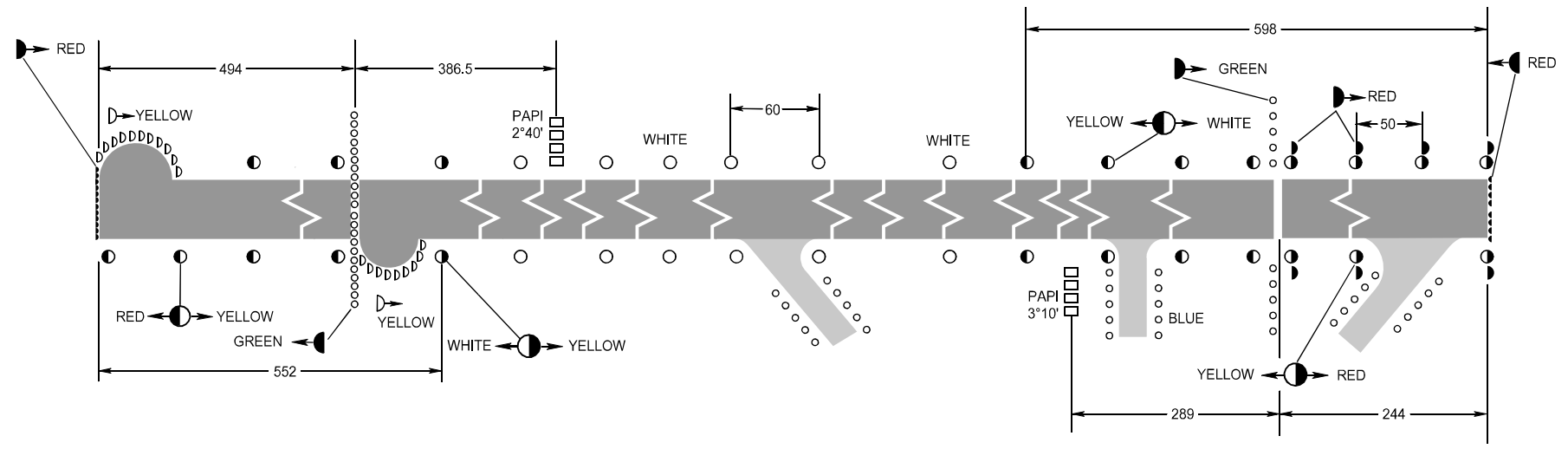
RWY	DIRECTION (TRUE)	THR	BEARING STRENGTH
02	024°42'31"	53°43'36"N 091°22'30"E	PCN 80 F/B/X/T
20	204°43'31"	53°45'12"N 091°23'44"E	

CHANGE: ELEV

MARKING AIDS RWY 02 / 20 AND EXIT TWY



LIGHTING AIDS RWY 02 / 20 AND EXIT TWY



DIMENSIONS IN METRES

CHANGE: NIL