

AERODROME
CHART - ICAO

ARP
51°48'35"N
107°26'26"E

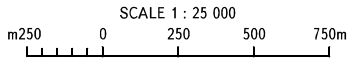
ELEV
518m

GROUND
TOWER
118.800
118.100

ULAN-UDE, RUSSIA
MUKHINO

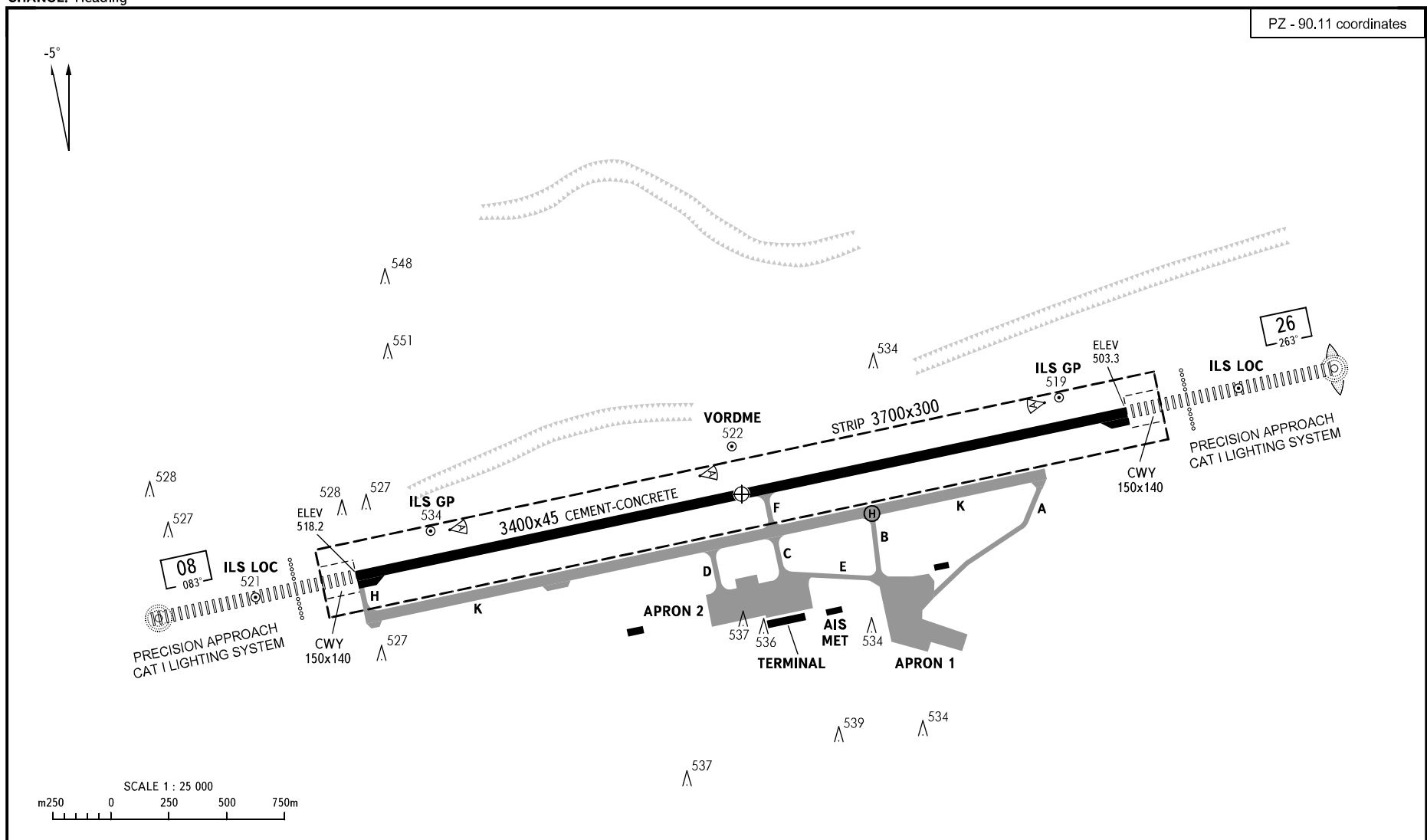
PZ - 90.11 coordinates

CHANGE: Heading

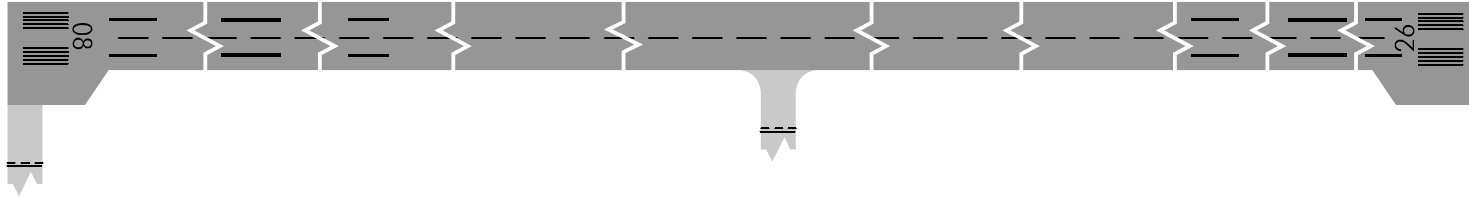


RWY	DIRECTION (TRUE)	THR	BEARING STRENGTH
08	078.01°	51°48'24"N 107°24'59"E	PCN 50 /R/A/W/T
26	258.01°	51°48'47"N 107°27'53"E	

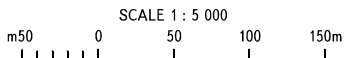
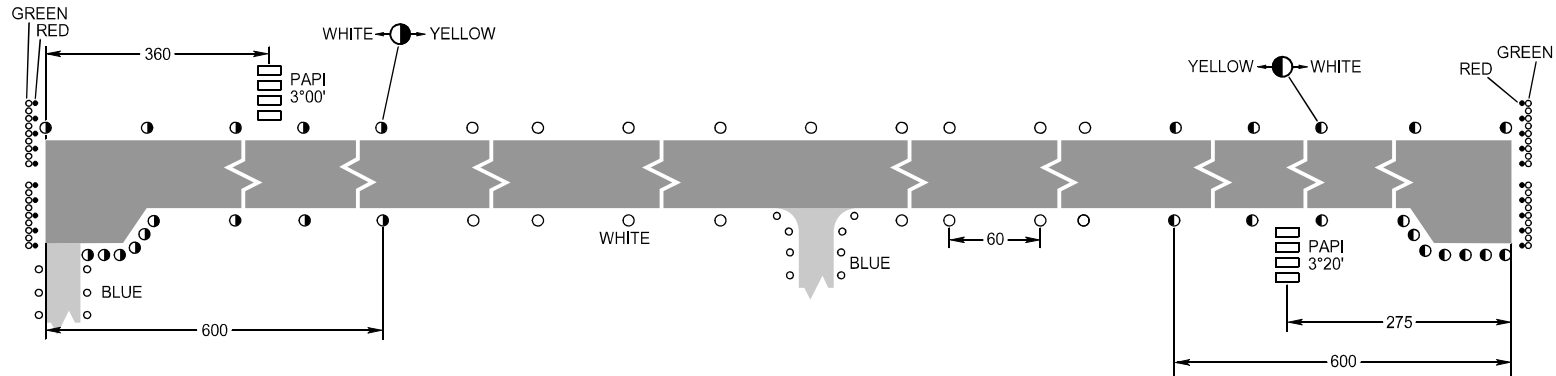
ELEVATIONS AND DIMENSIONS IN METRES
BEARINGS MAGNETIC



MARKING AIDS RWY 08 / 26 AND EXIT TWY



LIGHTING AIDS RWY 08 / 26 AND EXIT TWY



DIMENSIONS IN METRES

CHANGE: Heading