

AERODROME
CHART - ICAO

ARP
56°22'14"N
101°41'55"E

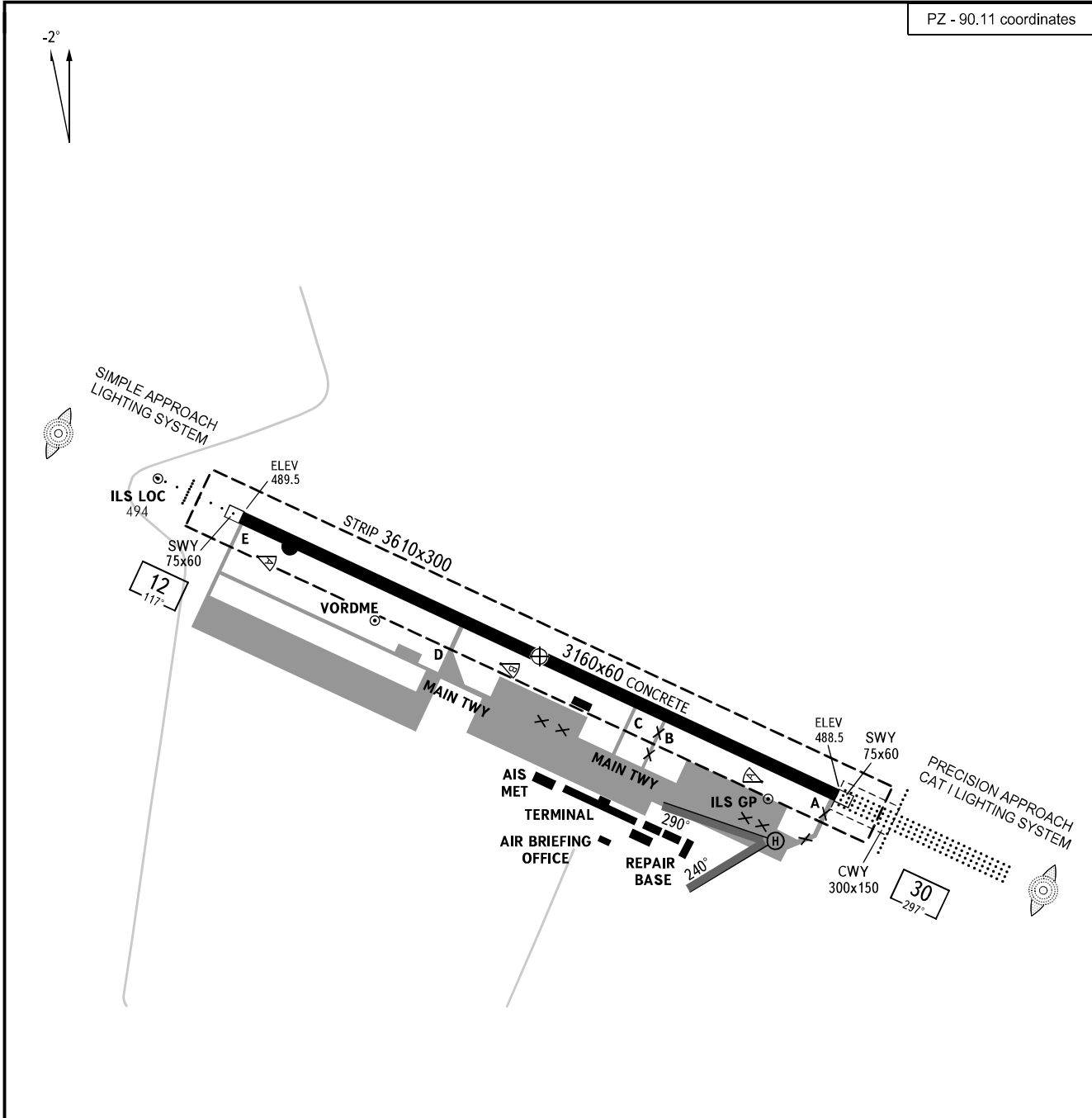
ELEV
491m

APRON 119.000
TOWER 121.800

BRATSK, RUSSIA

BRATSK

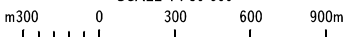
PZ - 90.11 coordinates



WARNING

Part of the runway strip with dimensions of 3160x50m adjoining the runway on north-east is AVBL for emergency landing.

SCALE 1 : 30 000

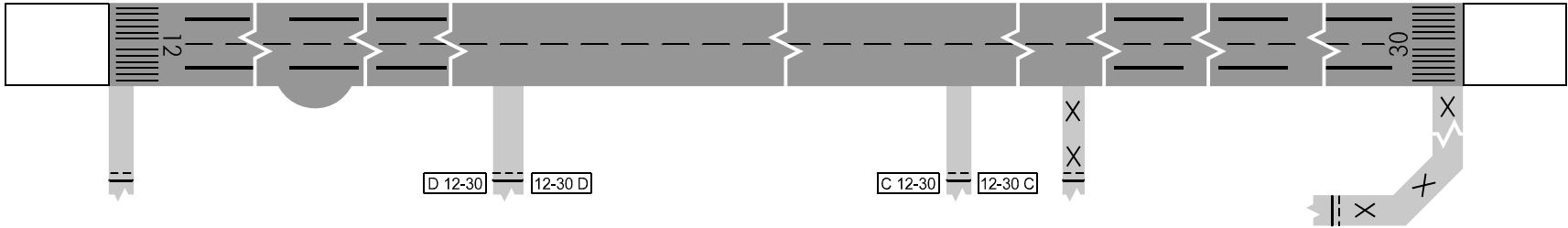


CHANGE: MAIN TWY, WARNING

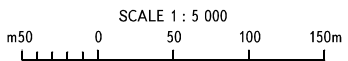
RWY	DIRECTION (TRUE)	THR	BEARING STRENGTH
12	114.86°	56°22'36"N 101°40'31"E	PCN 54 R/A/W/T
30	294.90°	56°21'53"N 101°43'18"E	

ELEVATIONS AND DIMENSIONS IN METRES
BEARINGS ARE MAGNETIC

MARKING AIDS RWY 12/30 AND EXIT TWY



LIGHTING AIDS RWY 12/30 AND EXIT TWY



DIMENSIONS IN METRES