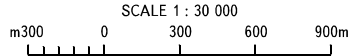
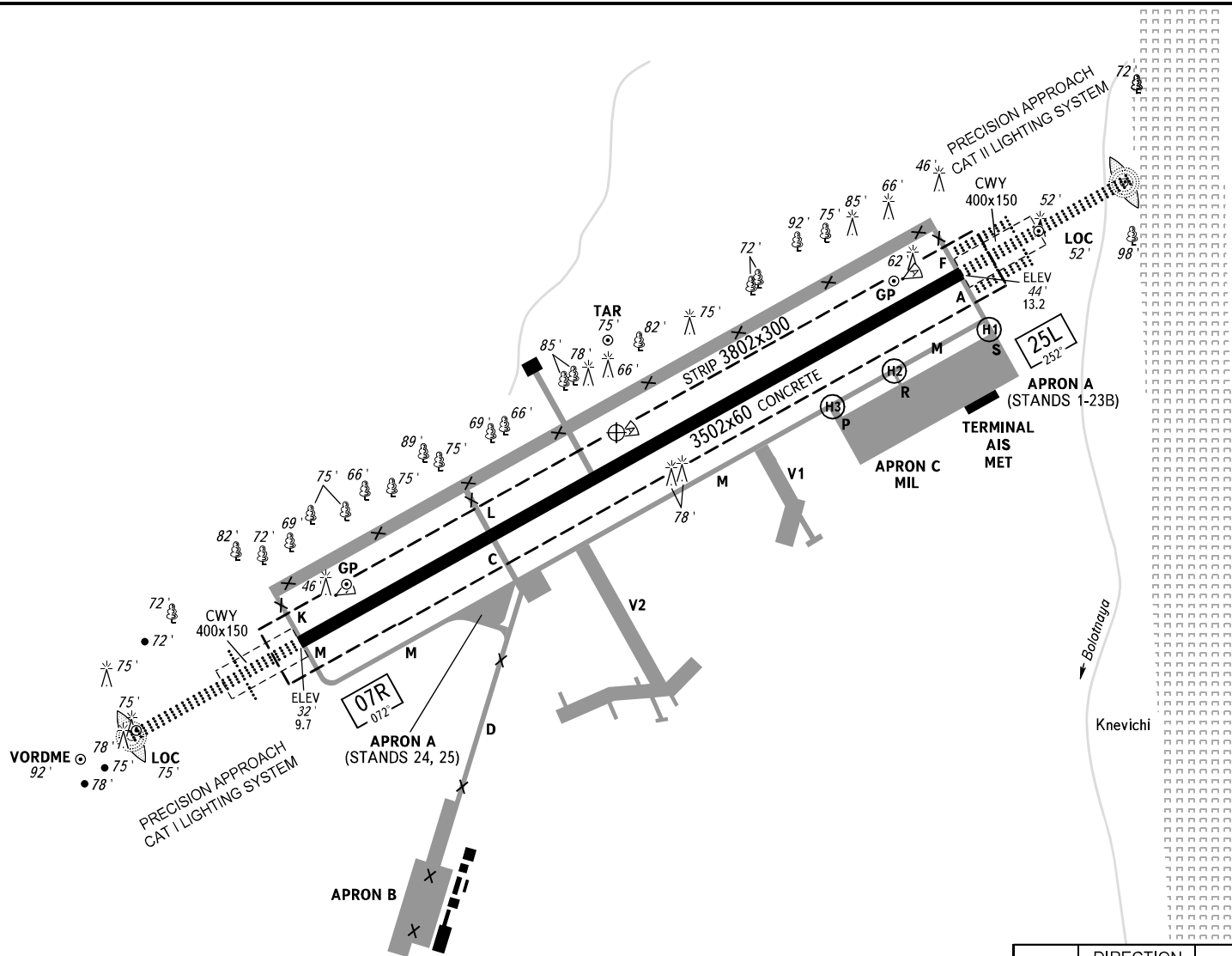


CHANGE: NIL

Federal Air Transport Agency

AIRAC AMDT 07/23



ELEVATIONS IN FEET AND METRES
 DIMENSIONS IN METRES
 BEARINGS ARE MAGNETIC

| RWY | DIRECTION (TRUE) | THR | BEARING STRENGTH |
|-----|------------------|-------------------------|--------------------|
| 07R | 061° 00' 46" | 43 23 21N 132 07 50E | PCN 57 /R/B/W/T |
| 25L | 241° 02' 20" | 43 24 16N 132 10 06E | |

PZ - 90.11 coordinates

AIP
 RUSSIA
 AERODROME
 CHART - ICAO

ARP
 43°33'53"N
 132°08'56"E

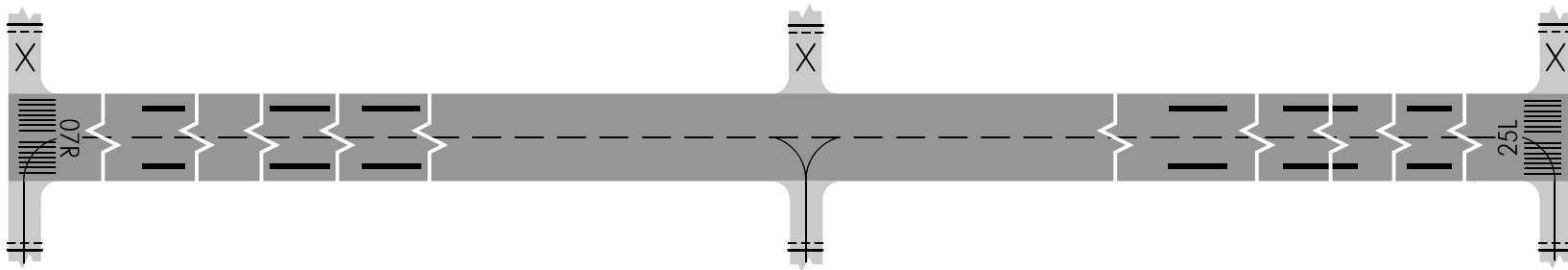
ELEV
 59' / 18m

VLADIVOSTOK TOWER 119.500
 VLADIVOSTOK GROUND 121.700

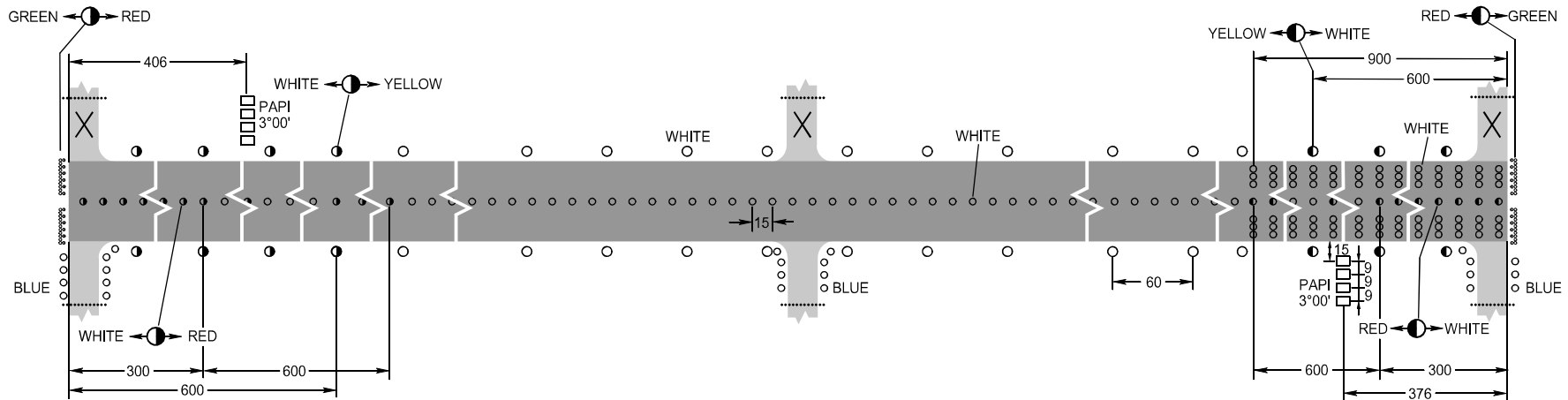
VLADIVOSTOK, RUSSIA
 KNEVICH I

AD 2.1 UHWW-31
 13 JUL 23

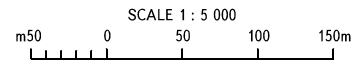
MARKING AIDS RWY 07R / 25L AND EXIT TWY



LIGHTING AIDS RWY 07R / 25L AND EXIT TWY



DIMENSIONS IN METRES



CHANGE: Edge lights of TWYs A, M