

AERODROME  
CHART - ICAO

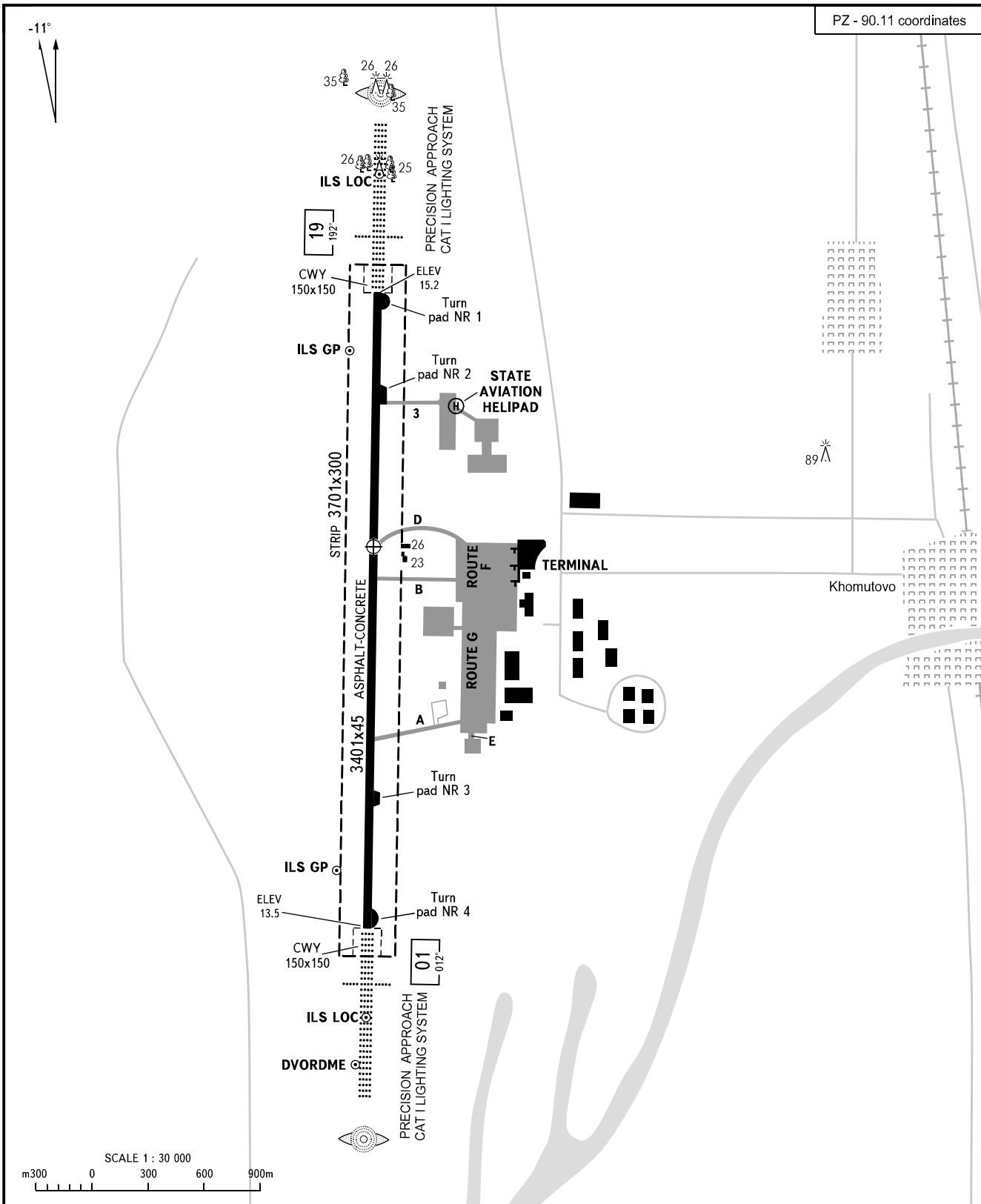
ARP  
46°53'19"N  
142°43'03"E

ELEV  
18m

TOWER 122.000

YUZHNO-SAKHALINSK, RUSSIA

KHOMUTOVO

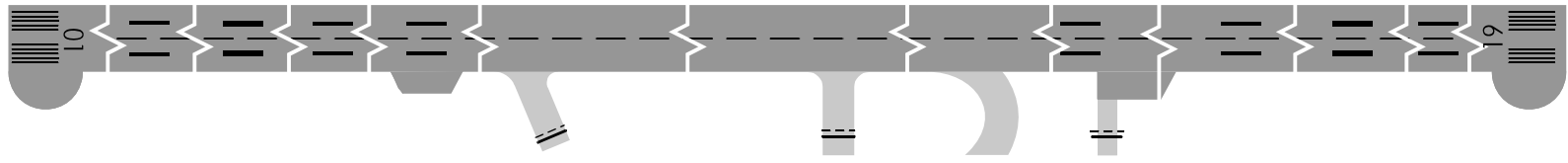


RWY	DIRECTION (TRUE)	THR	BEARING STRENGTH
01	000°57'23"	46°52'13"N 142°43'01"E	PCN 60/R/A/X/T
19	180°57'25"	46°54'03"N 142°43'04"E	

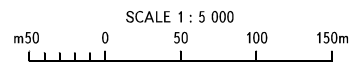
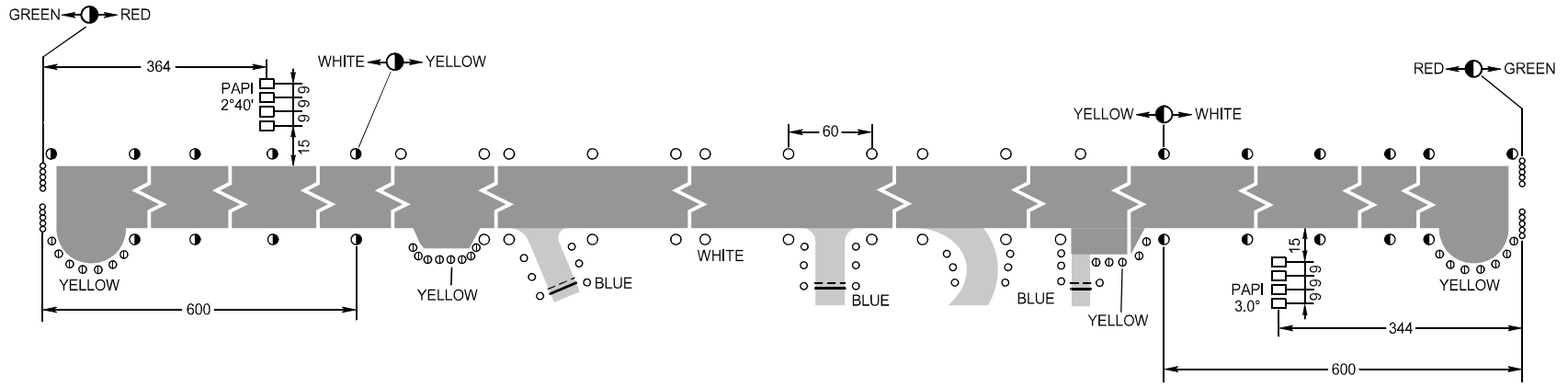
ELEVATIONS IN METRES  
DIMENSIONS IN METRES  
BEARINGS ARE MAGNETIC

CHANGE: New chart

MARKING AIDS RWY 01 / 19 AND EXIT TWY



LIGHTING AIDS RWY 01 / 19 AND EXIT TWY



DIMENSIONS IN METRES

**WARNING**  
PAPI is not AVBL for B777-300 ACFT and its modifications.