

AIP  
RUSSIA

AD 2.1 UHMM-31  
20 APR 23

AERODROME  
CHART - ICAO

ARP  
59°54' 39"N  
150°43' 13"E

ELEV  
175m

APRON 118.800 118.900  
TOWER 120.800

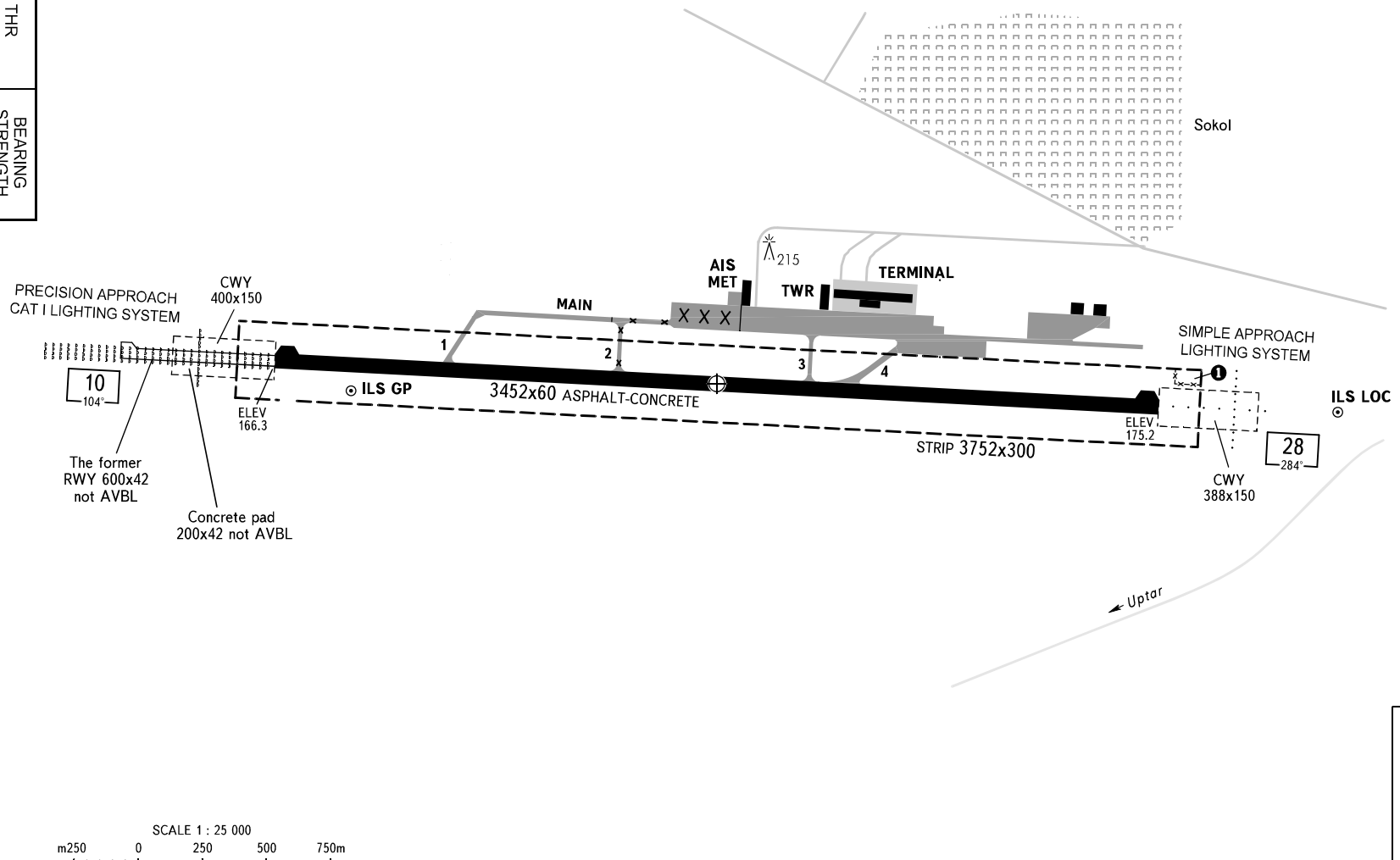
MAGADAN, RUSSIA  
SOKOL

PZ - 90.11 coordinates

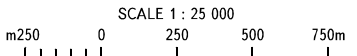


ELEVATIONS AND DIMENSIONS IN METRES BEARINGS ARE MAGNETIC

RWY	DIRECTION (TRUE)	THR	BEARING STRENGTH
10	093.02°	59°54' 43"N 150°41' 23"E	PCN 64 /R/B/X/T
28	273.08°	59°54' 37"N 150°45' 04"E	



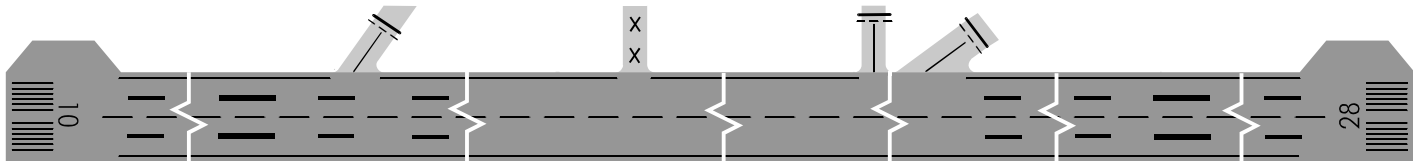
① The segment of AD perimeter fencing made of concrete slabs 2.5m high is located between the boundary of RWY shoulder and runway strip NE of RWY 28 THR, at a distance from 86m to 150m from RCL.



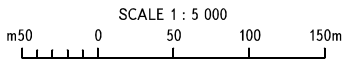
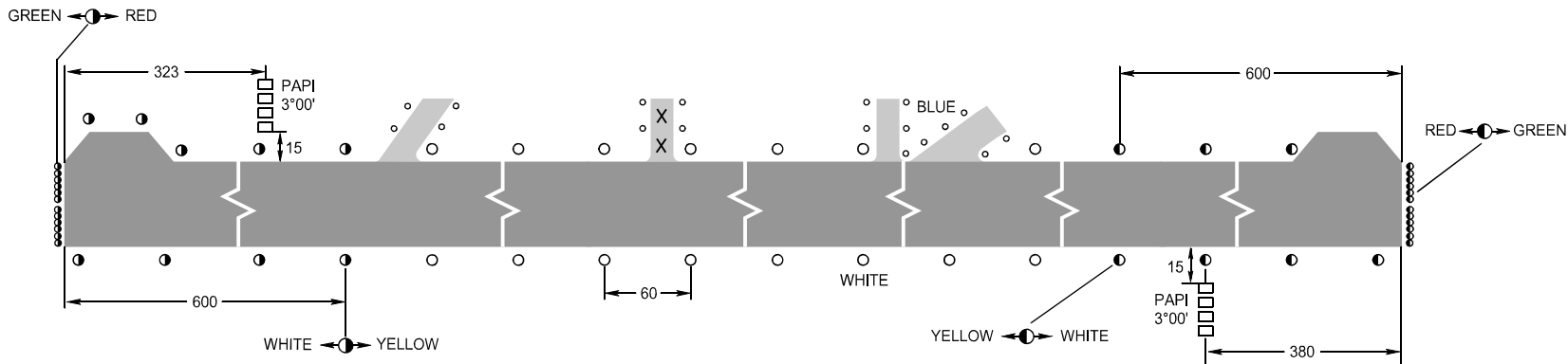
Federal Air Transport Agency

AIRAC AMDT 04/23

MARKING AIDS RWY 10 / 28 AND EXIT TWY



LIGHTING AIDS RWY 10 / 28 AND EXIT TWY



DIMENSIONS IN METRES

CHANGE: New chart