

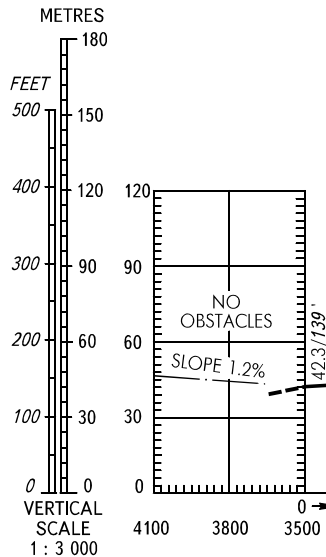
AERODROME OBSTACLE CHART - ICAO

TYPE **A** (OPERATING LIMITATIONS)

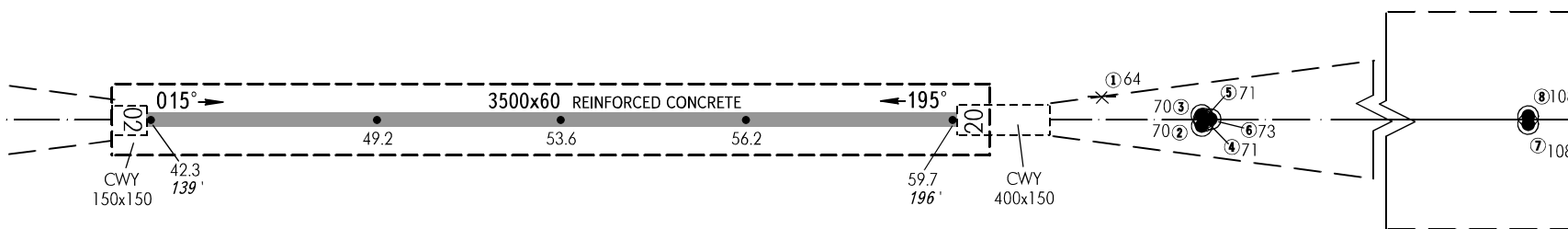
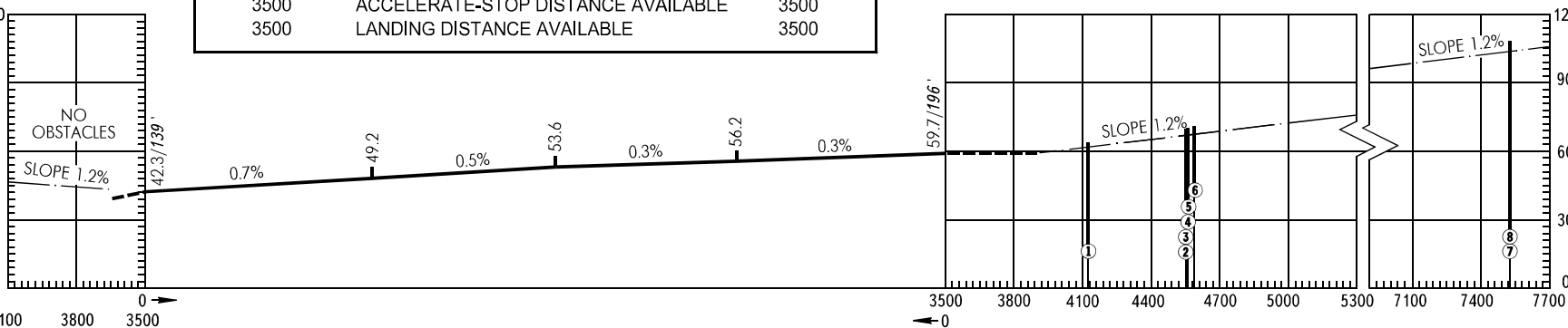
DIMENSIONS AND ELEVATIONS IN METRES AND *FEET*

ANADYR, RUSSIA
UGOLNY
RWY 02/20

MAGNETIC VARIATION **0° (2022)**



DECLARED DISTANCES		
RWY 02		RWY 20
3500	TAKE-OFF RUN AVAILABLE	3500
3900	TAKE-OFF DISTANCE AVAILABLE	3650
3500	ACCELERATE-STOP DISTANCE AVAILABLE	3500
3500	LANDING DISTANCE AVAILABLE	3500



LEGEND

IDENTIFICATION NUMBER	①
ANTENNA	●
AIRFIELD FENCING	✕

HORIZONTAL SCALE 1 : 30 000

METRES

