

AERODROME
CHART - ICAO

ARP
64°44'06"N
177°44'30"E

ELEV
60m/196'

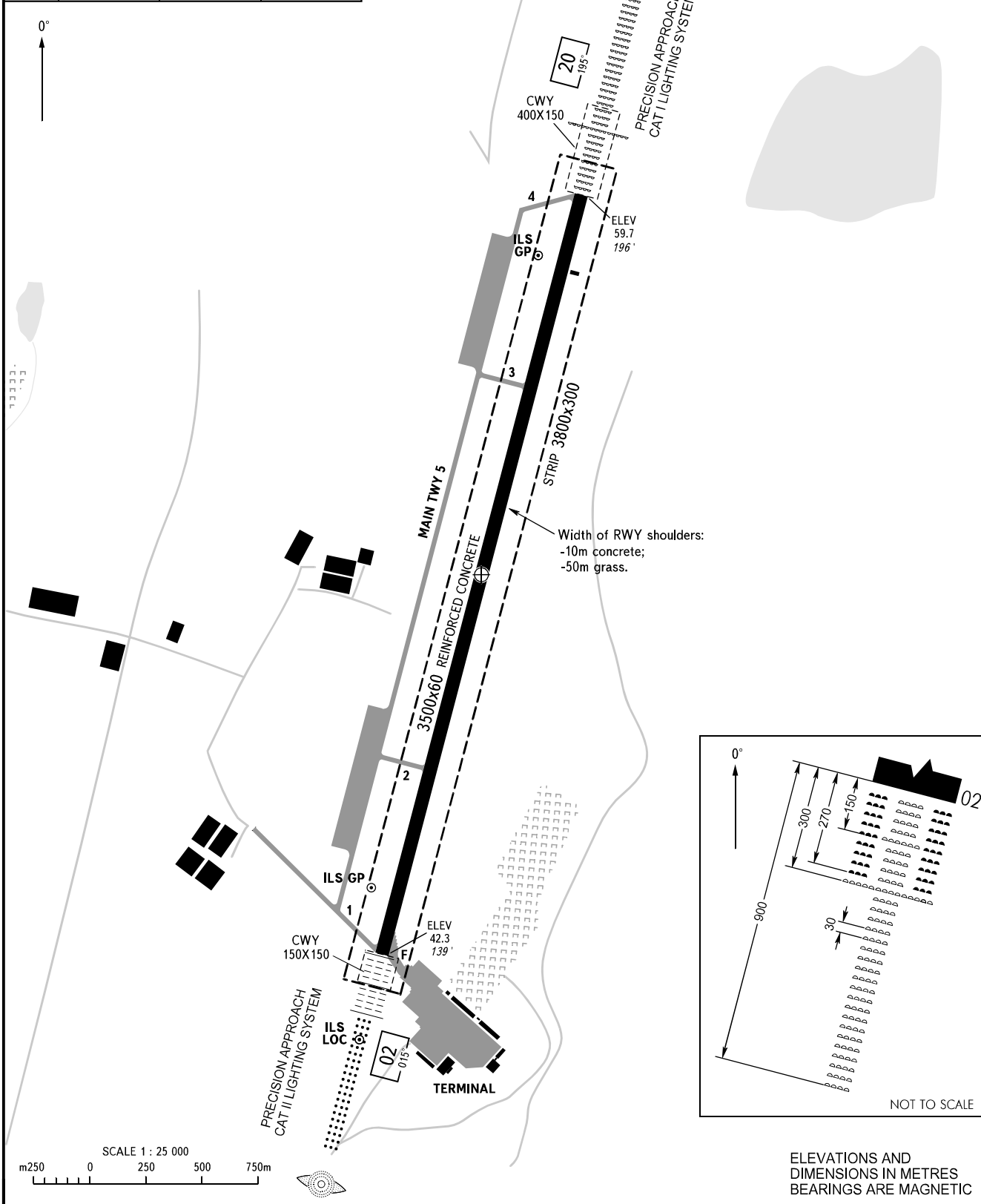
ANADYR START 124.000
ANADYR GROUND 118.800

ANADYR, RUSSIA

UGOLNY

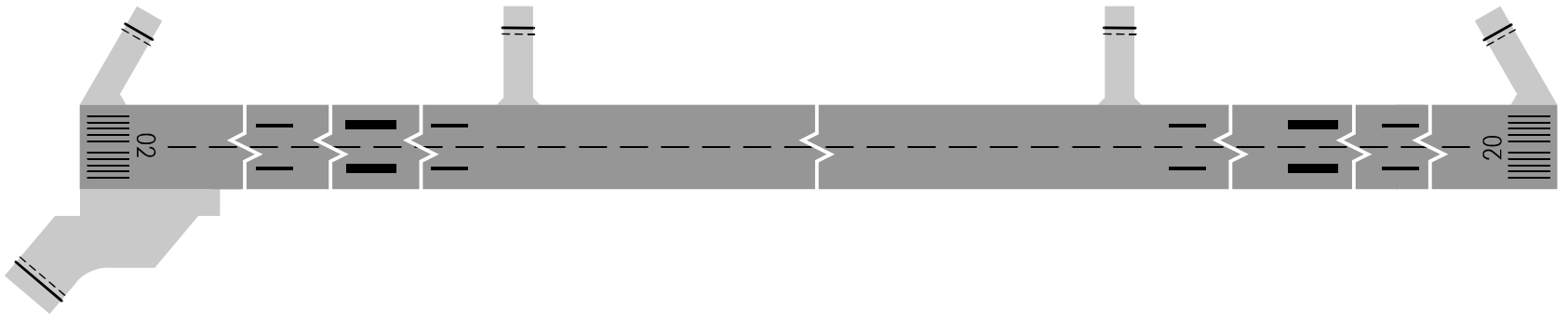
PZ - 90.11 coordinates

RWY	DIRECTION (TRUE)	THR	BEARING STRENGTH
02	014.73°	64°43'11"N 177°43'56"E	PCN 53 /R/A/W/T
20	194.75°	64°45'00"N 177°45'04"E	

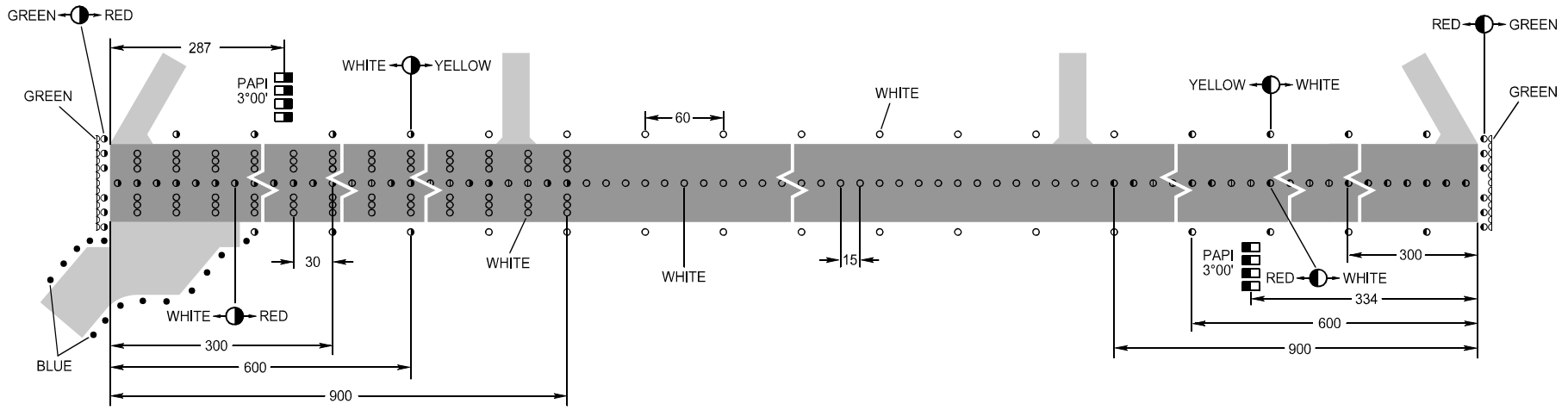


CHANGE: New chart

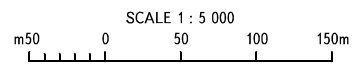
MARKING AIDS RWY 02 / 20 AND EXIT TWY



LIGHTING AIDS RWY 02 / 20 AND EXIT TWY



ELEVATIONS AND
DIMENSIONS IN METRES
BEARINGS ARE MAGNETIC



CHANGE: New chart