

AERODROME OBSTACLE CHART - ICAO

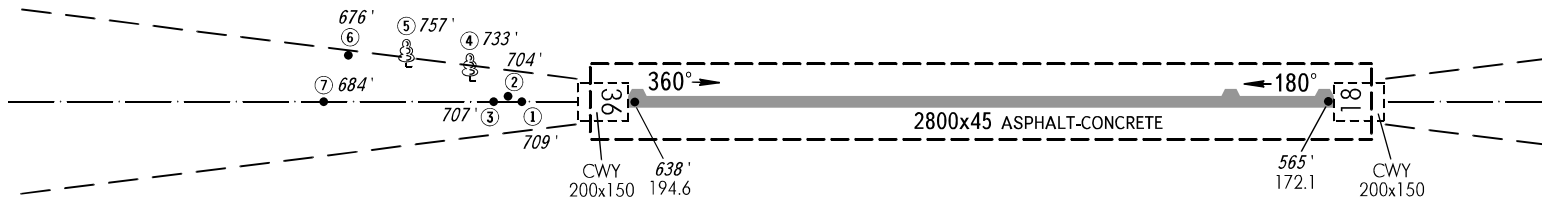
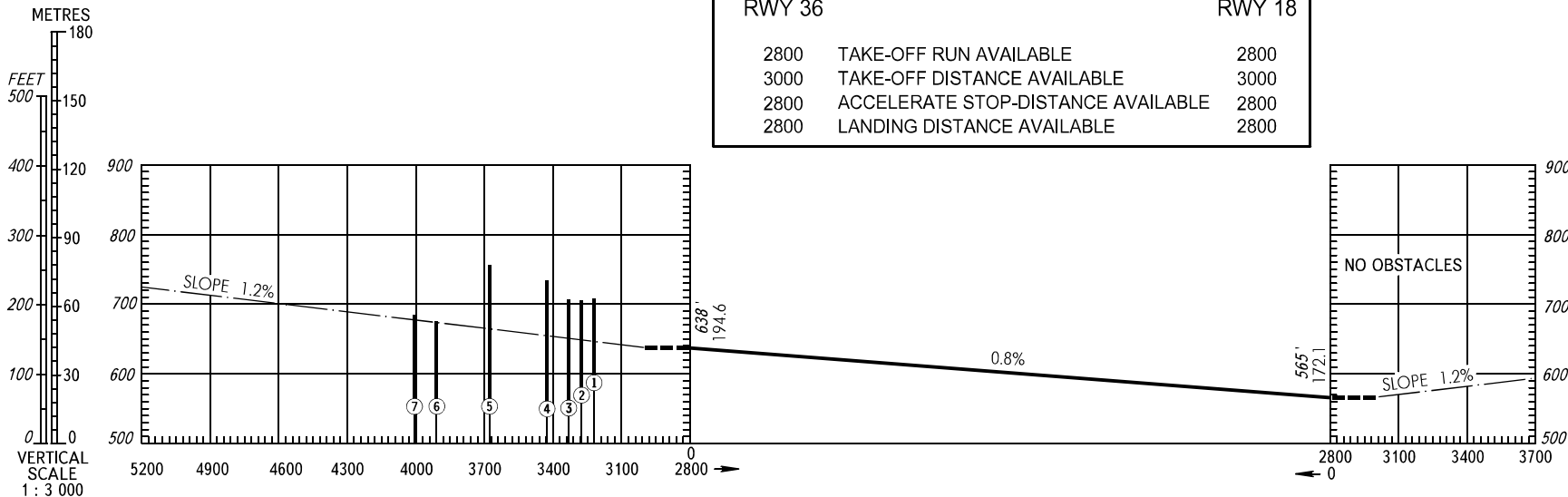
TYPE **A** (OPERATING LIMITATIONS)

DIMENSIONS IN METRES, ELEVATIONS IN FEET AND METRES

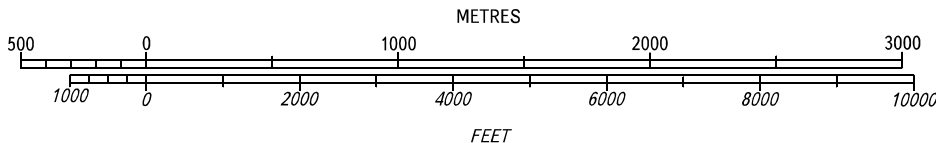
BLAGOVESHCHENSK, RUSSIA
IGNATYEVO
RWY 36/18

MAGNETIC VARIATION **12°W** 2018

DECLARED DISTANCES		
RWY 36		RWY 18
2800	TAKE-OFF RUN AVAILABLE	2800
3000	TAKE-OFF DISTANCE AVAILABLE	3000
2800	ACCELERATE STOP-DISTANCE AVAILABLE	2800
2800	LANDING DISTANCE AVAILABLE	2800



HORIZONTAL SCALE 1 : 30 000



LEGEND

IDENTIFICATION NUMBER	①
TREES	🌳
RELIEF	•