

AERODROME
CHART - ICAO

ARP
50°25'32"N
127°24'45"E

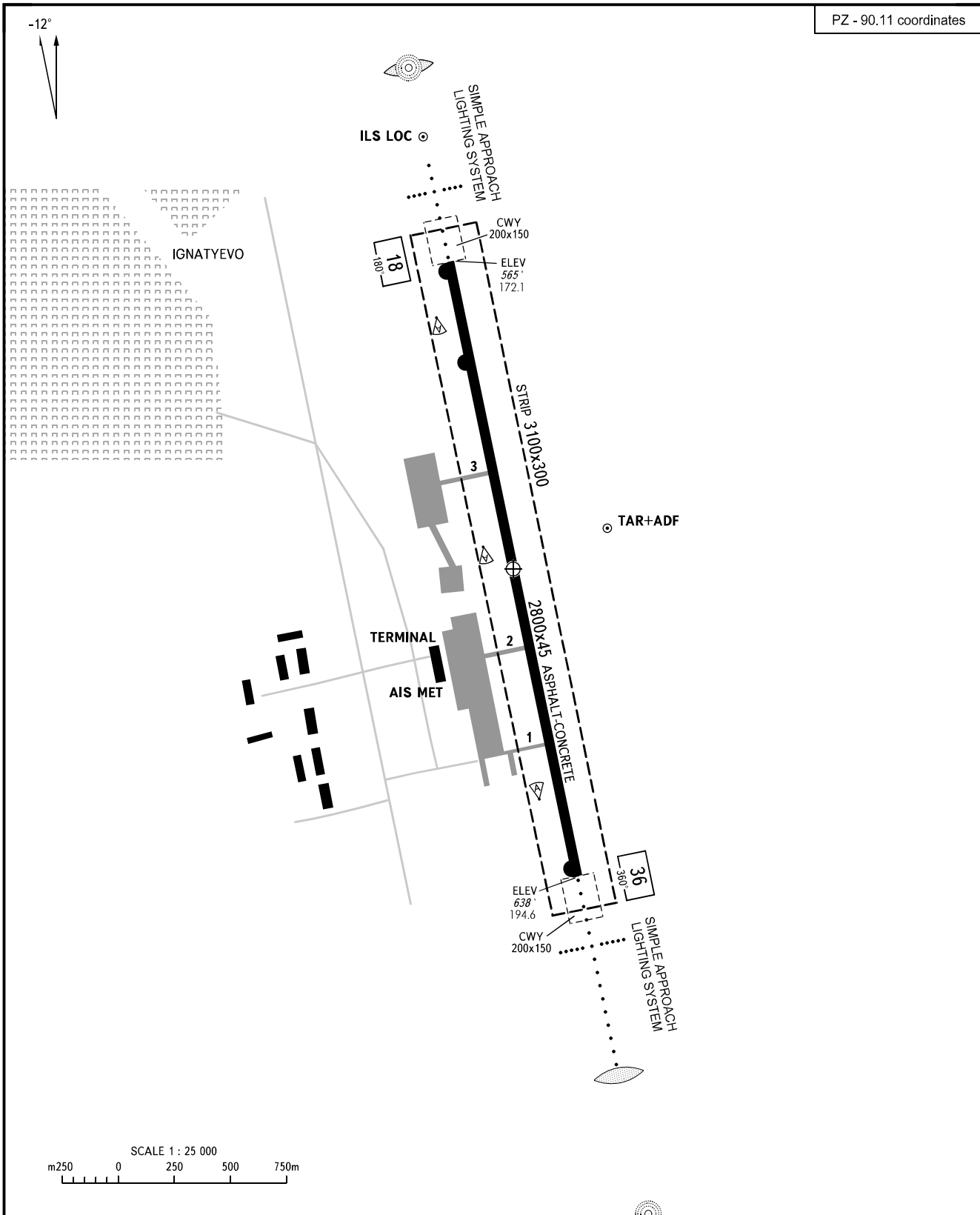
ELEV
638 / 195m

TOWER 127.200
APRON 118.900

BLAGOVESHCHENSK, RUSSIA

IGNATYEVO

PZ - 90.11 coordinates



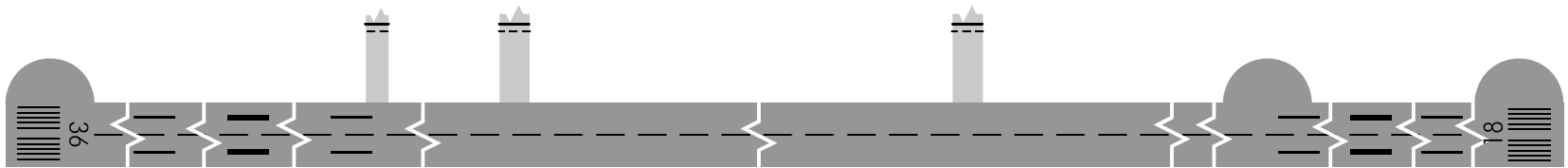
CHANGE: New chart

RWY	DIRECTION (TRUE)	THR	BEARING STRENGTH
18	168.29°	50°26'16"N 127°24'31"E	PCN 57 /F/D/X/T
36	348.29°	50°24'47"N 127°24'59"E	

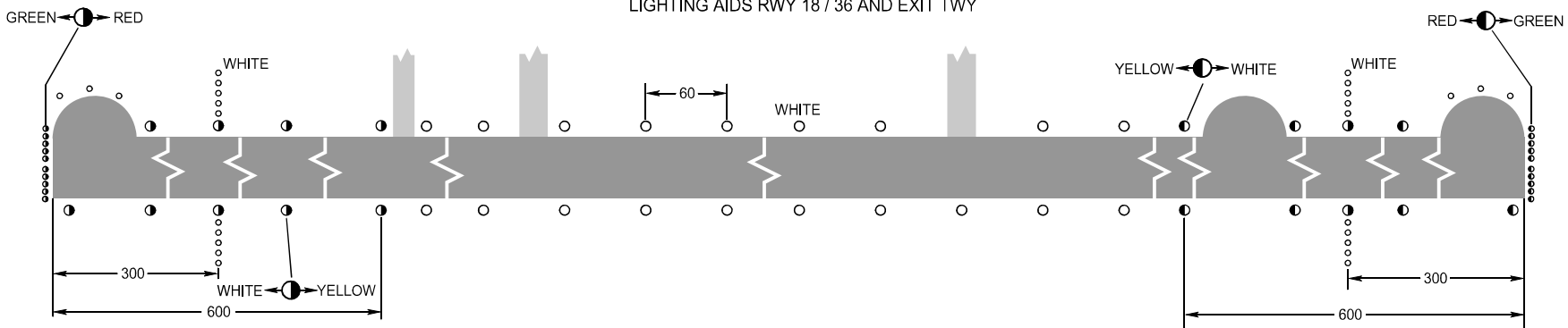
ELEVATIONS IN FEET AND METRES
DIMENSIONS IN METRES
BEARINGS ARE MAGNETIC

VORDME


MARKING AIDS RWY 18 / 36 AND EXIT TWY



LIGHTING AIDS RWY 18 / 36 AND EXIT TWY



SCALE 1 : 5 000



DIMENSIONS IN METRES

CHANGE: Heading