

AERODROME OBSTACLE CHART - ICAO

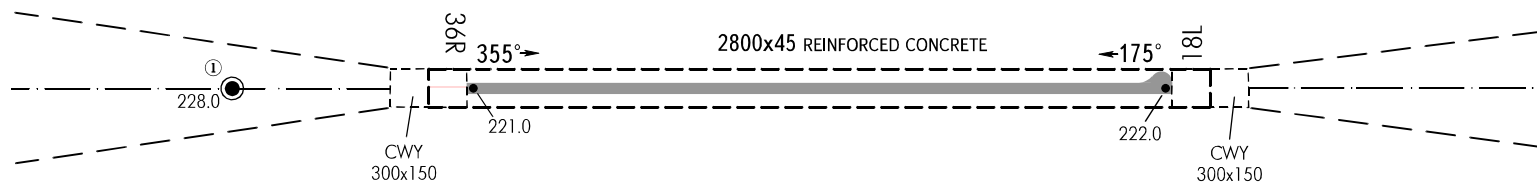
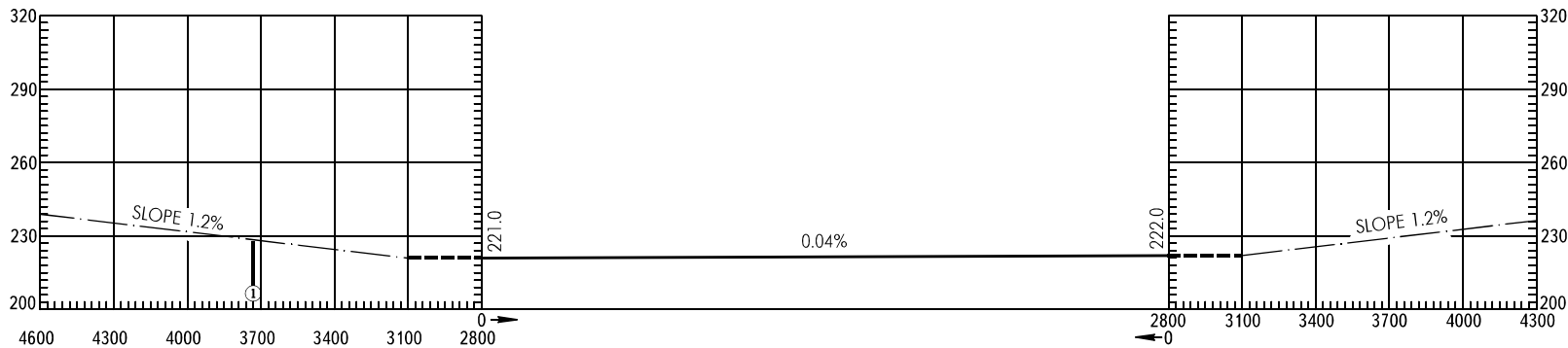
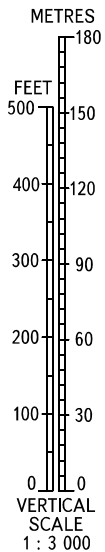
TYPE **A** (OPERATING LIMITATIONS)

DIMENSIONS AND ELEVATIONS IN METRES

MARY, TURKMENISTAN
MARY
RWY 36R/18L

MAGNETIC VARIATION **4°E**

| DECLARED DISTANCES | | |
|--------------------|------------------------------------|---------|
| RWY 36R | | RWY 18L |
| 2800 | TAKE-OFF RUN AVAILABLE | 2800 |
| 3100 | TAKE-OFF DISTANCE AVAILABLE | 3100 |
| 2800 | ACCELERATE-STOP DISTANCE AVAILABLE | 2800 |
| 2800 | LANDING DISTANCE AVAILABLE | 2800 |



LEGEND

| | |
|-----------------------|---|
| IDENTIFICATION NUMBER | ① |
| POLE, TOWER, ANTENNA | ● |
| | |
| | |

