

AERODROME OBSTACLE CHART - ICAO

TYPE A (OPERATING LIMITATIONS)

DIMENSIONS IN METRES
ELEVATIONS IN METRES, FEET

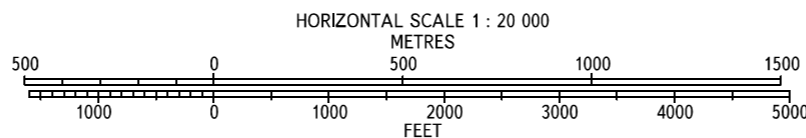
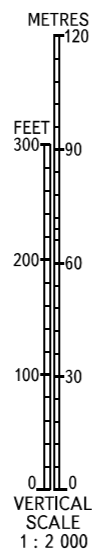
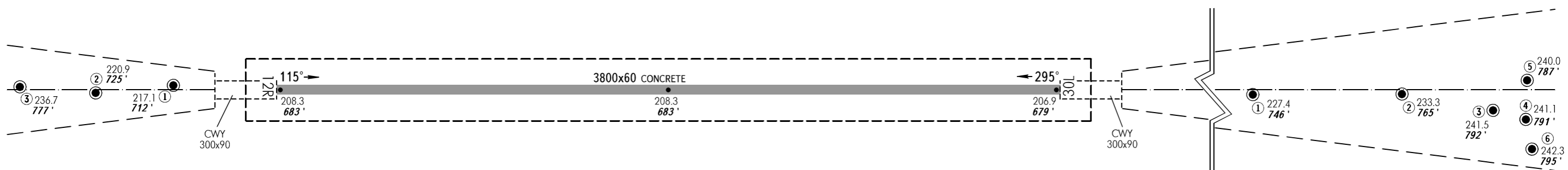

ASHGABAT, TURKMENISTAN

ASHGABAT

RWY 12R/30L

MAGNETIC VARIATION 4°E

DECLARED DISTANCES		
RWY 12R		RWY 30L
3800	TAKE-OFF RUN AVAILABLE	3800
4100	TAKE-OFF DISTANCE AVAILABLE	4100
3800	ACCELERATE STOP DISTANCE AVAILABLE	3800
3800	LANDING DISTANCE AVAILABLE	3800



LEGEND

IDENTIFICATION NUMBER	①
POLE, TOWER, SPIRE, ANTENNA, ETC	●