

AERODROME OBSTACLE
CHART - ICAO

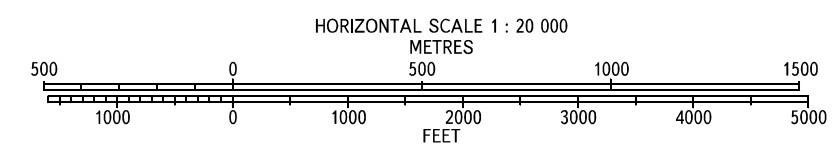
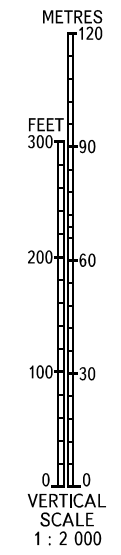
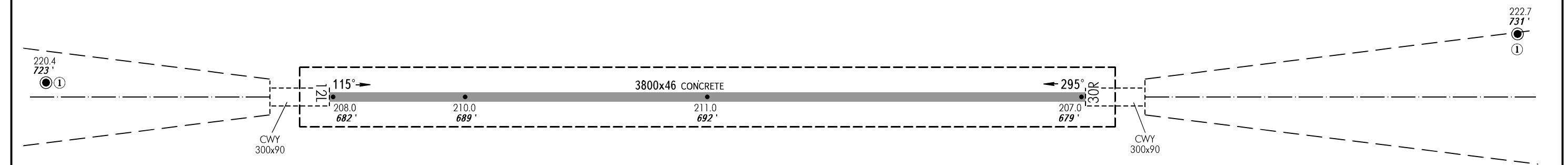

TYPE **A** (OPERATING LIMITATIONS)

DIMENSIONS IN METRES
ELEVATIONS IN METRES, *FEET*

ASHGABAT, TURKMENISTAN
ASHGABAT
RWY 12L/30R

MAGNETIC VARIATION **4°E**

DECLARED DISTANCES		
RWY 12L		RWY 30R
3800	TAKE-OFF RUN AVAILABLE	3800
4100	TAKE-OFF DISTANCE AVAILABLE	4100
3800	ACCELERATE STOP DISTANCE AVAILABLE	3800
3800	LANDING DISTANCE AVAILABLE	3800



LEGEND	
IDENTIFICATION NUMBER	①
POLE, TOWER, SPIRE, ANTENNA, ETC	●