

AERODROME
CHART - ICAO

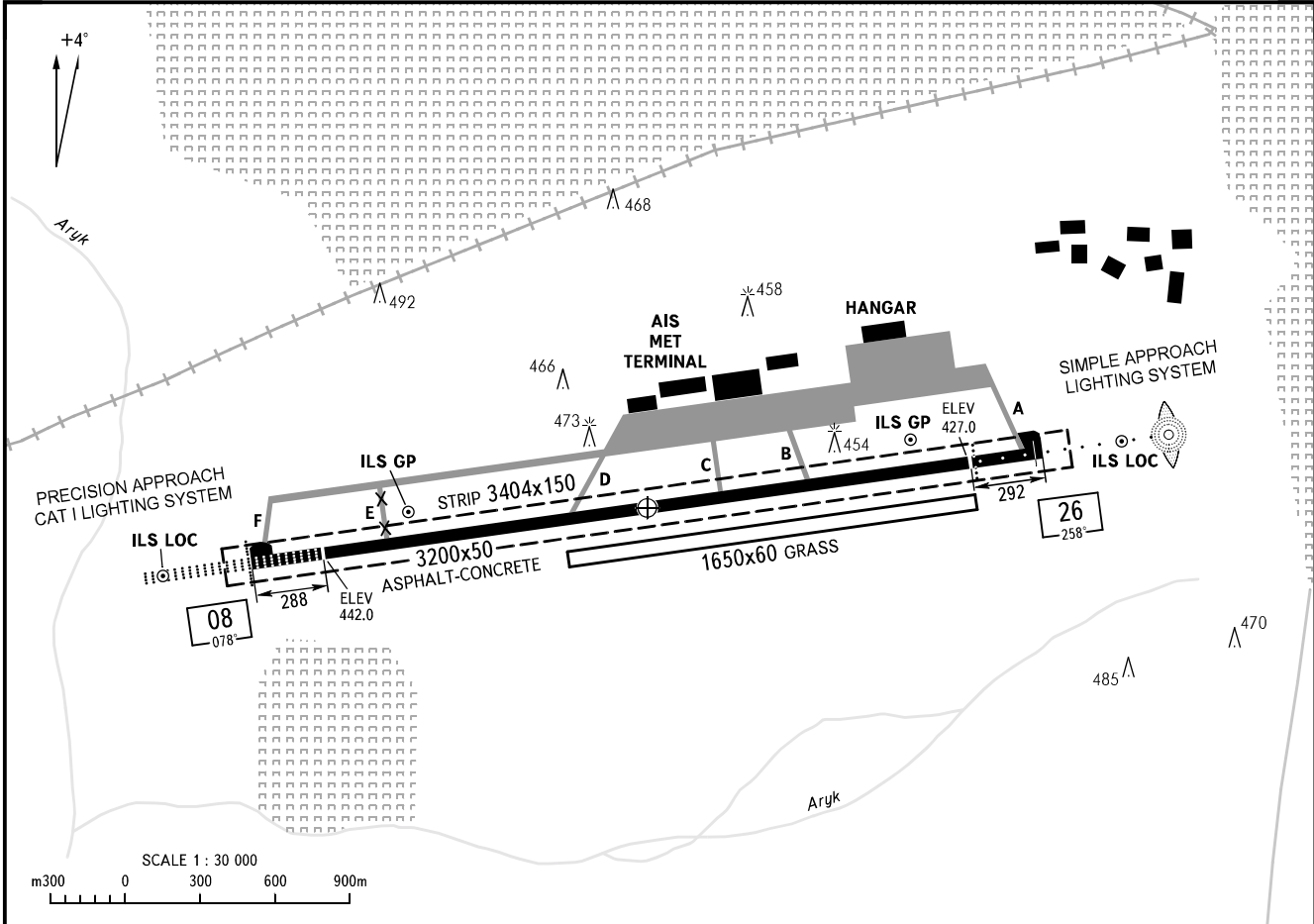
ARP
40°12.9'N
069°41.8'E

ELEV
442m

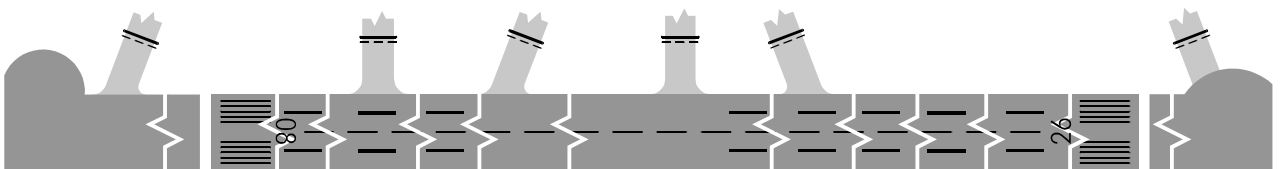
TOWER 120.300
TAXIING 121.900

KHUJAND, TAJIKISTAN

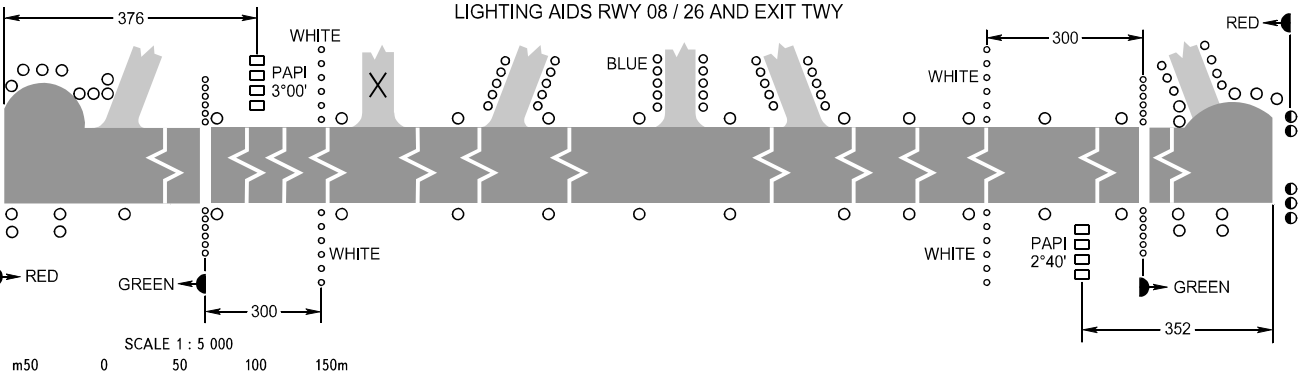
KHUJAND



MARKING AIDS RWY 08 / 26 AND EXIT TWY



LIGHTING AIDS RWY 08 / 26 AND EXIT TWY



RWY	DIRECTION (TRUE)	THR	BEARING STRENGTH
08	082°21'	40°12.8'N 069°40.8'E	PCN 70 /F/B/X/T
26	262°21'	40°13.0'N 069°42.7'E	

ELEVATIONS AND
DIMENSIONS IN METRES
BEARINGS ARE MAGNETIC

CHANGE: LMM 08