

AERODROME  
CHART - ICAO

ARP  
53°30'04"N  
050°09'14"E

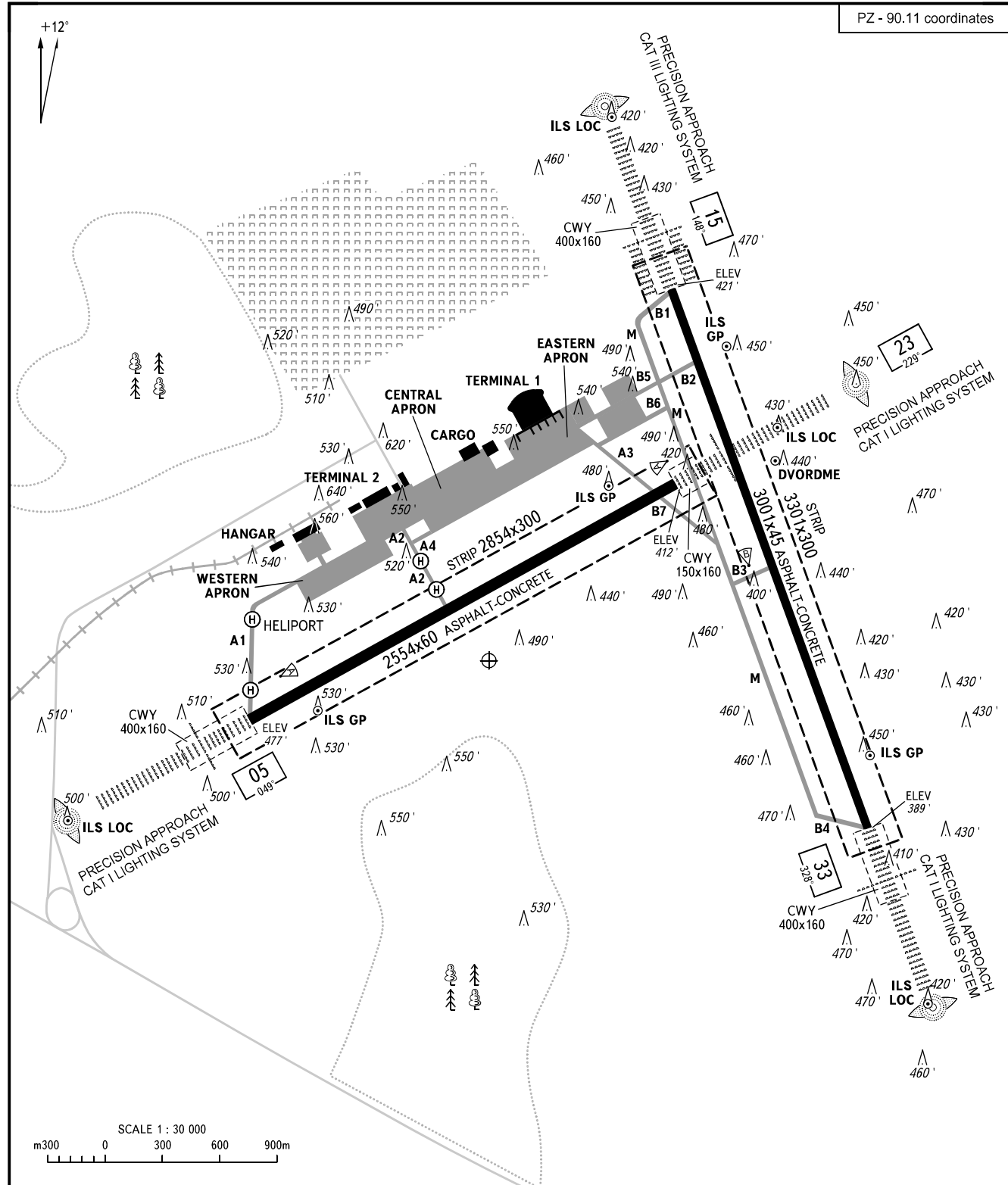
ELEV  
477'

TOWER 118.200  
GROUND 119.000

SAMARA, RUSSIA

KURUMOCH

PZ - 90.11 coordinates



RWY	DIRECTION (TRUE)	THR	BEARING STRENGTH
05	061°20'14"	53°29'54"N 050°08'06"E	PCN 43/F/D/X/T
23	241°21'52"	53°30'34"N 050°10'07"E	
15	160°22'20"	53°31'07"N 050°10'07"E	PCN 82/R/C/X/T
33	340°23'04"	53°29'35"N 050°11'01"E	

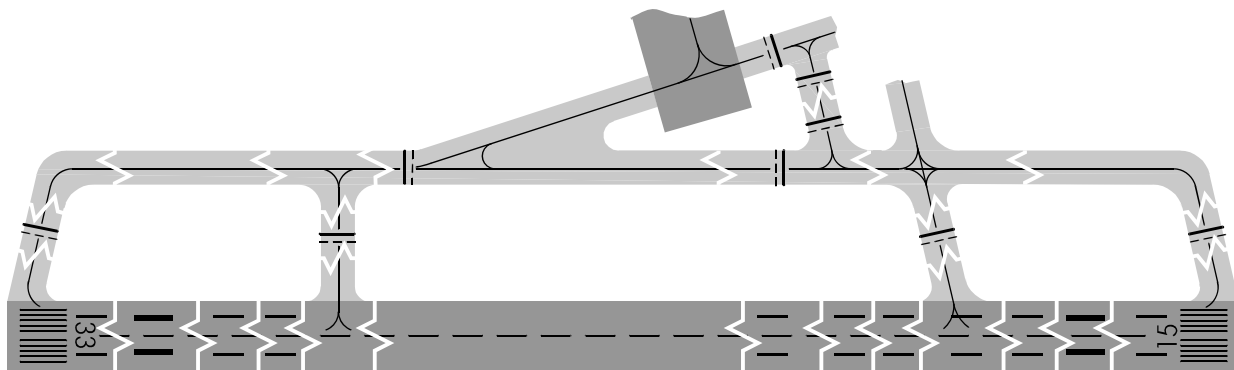
ELEVATIONS IN FEET  
DIMENSIONS IN METRES  
BEARINGS ARE MAGNETIC

CHANGE: New chart

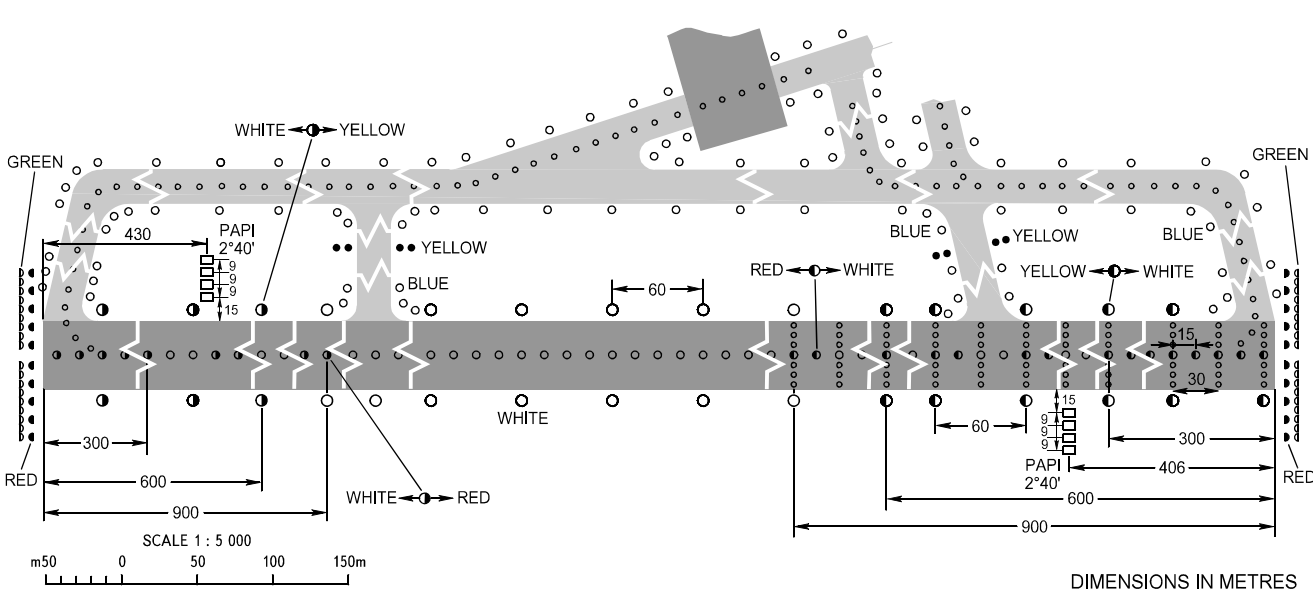
SAMARA, RUSSIA

KURUMOCH

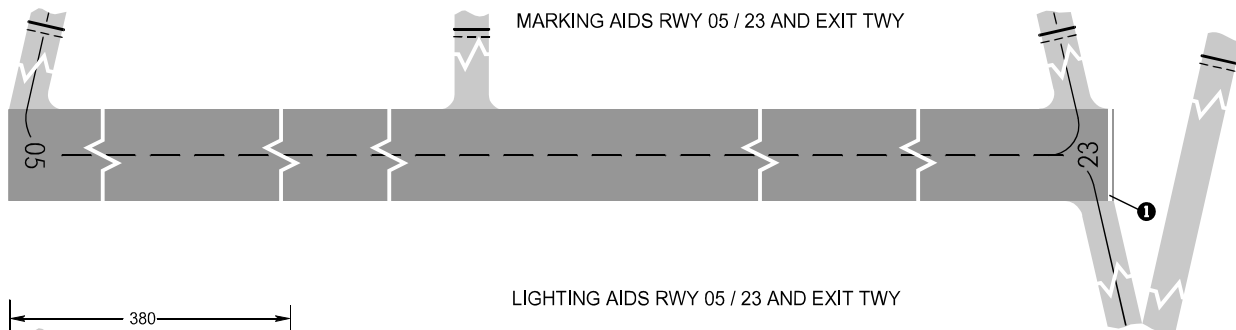
MARKING AIDS RWY 15 / 33 AND EXIT TWY



LIGHTING AIDS RWY 15 / 33 AND EXIT TWY



MARKING AIDS RWY 05 / 23 AND EXIT TWY



LIGHTING AIDS RWY 05 / 23 AND EXIT TWY

