

AERODROME
CHART - ICAO

ARP
54°07'31"N
045°12'46"E

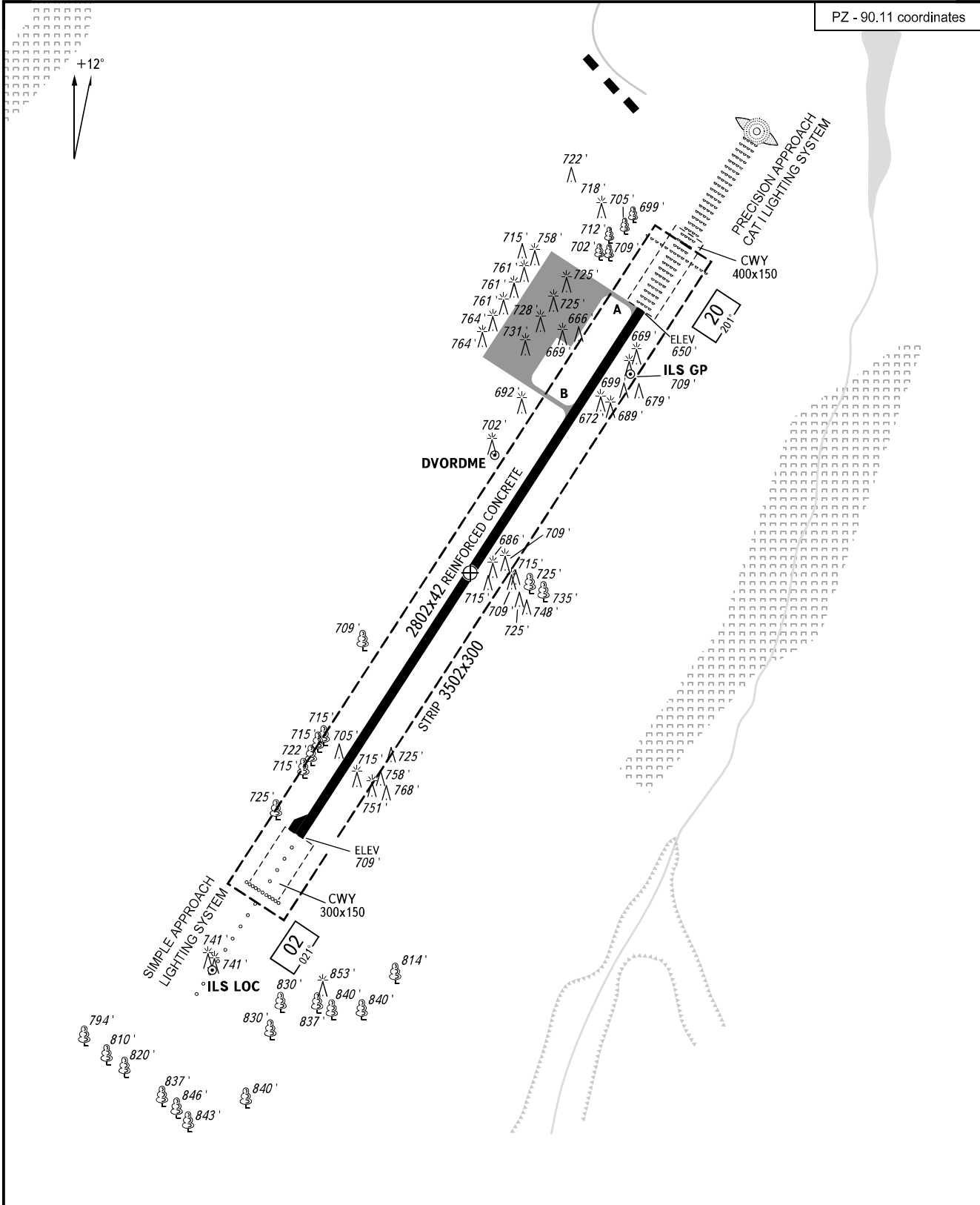
ELEV
709'

TOWER 118.100

SARANSK, RUSSIA

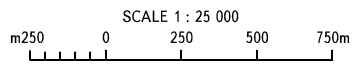
SARANSK

PZ - 90.11 coordinates



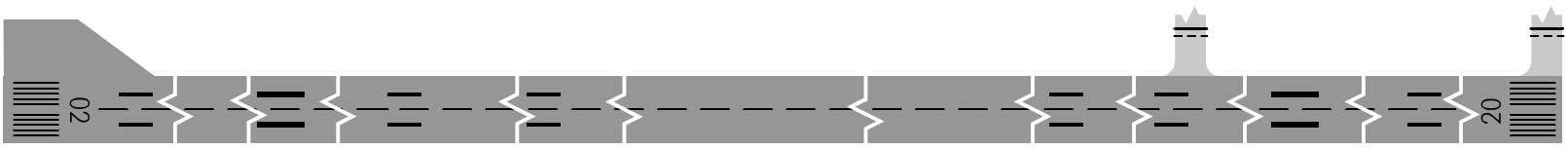
| RWY | DIRECTION (TRUE) | THR | BEARING STRENGTH |
|-----|------------------|---------------------------|-------------------|
| 02 | 032.94° | 54°06'53"N 045°12'04"E | PCN 44 R/C/X/T |
| 20 | 212.96° | 54°08'09"N 045°13'28"E | |

ELEVATIONS IN FEET
DIMENSIONS IN METRES
BEARINGS ARE MAGNETIC

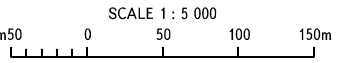
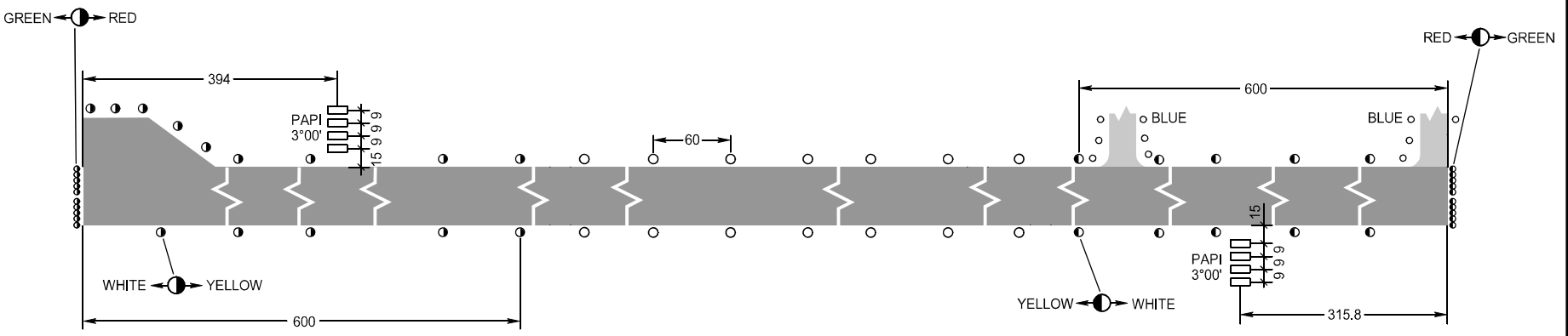


CHANGE: New chart

MARKING AIDS RWY 02 / 20 AND EXIT TWY



LIGHTING AIDS RWY 02 / 20 AND EXIT TWY



DIMENSIONS IN METRES

CHANGE: NIL