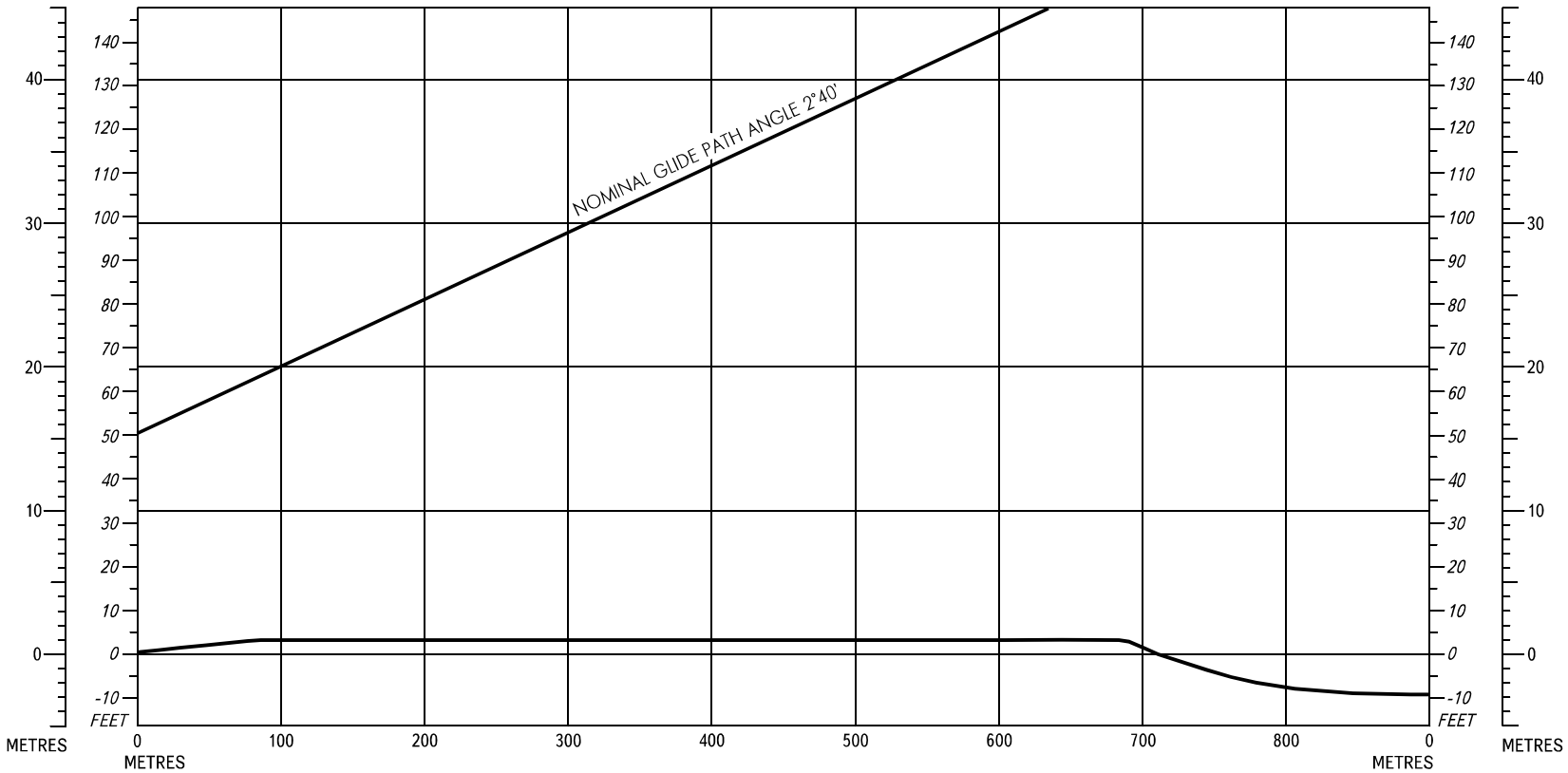
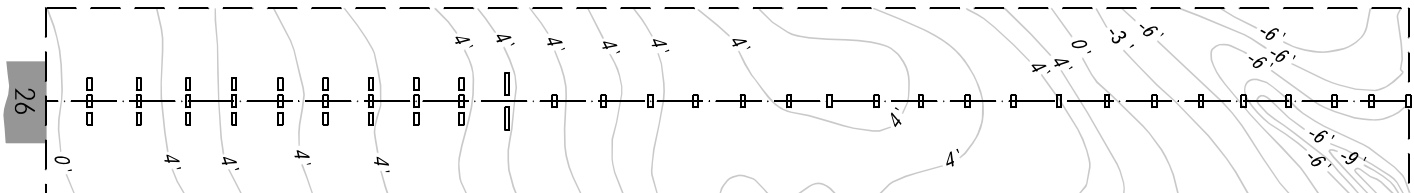


PRECISION APPROACH  
TERRAIN CHART - ICAO

DISTANCES IN METRES, ALTITUDE IN FEET

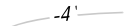
ORENBURG, RUSSIA  
ORENBURG  
RWY 26



HORIZONTAL SCALE 1 : 5 000  
VERTICAL SCALE 1 : 500

LEGEND

CONTOURS



CENTRE LINE PROFILE

