

AERODROME
CHART - ICAO

ARP
54°23'58"N
048°48'04"E

ELEV
77m

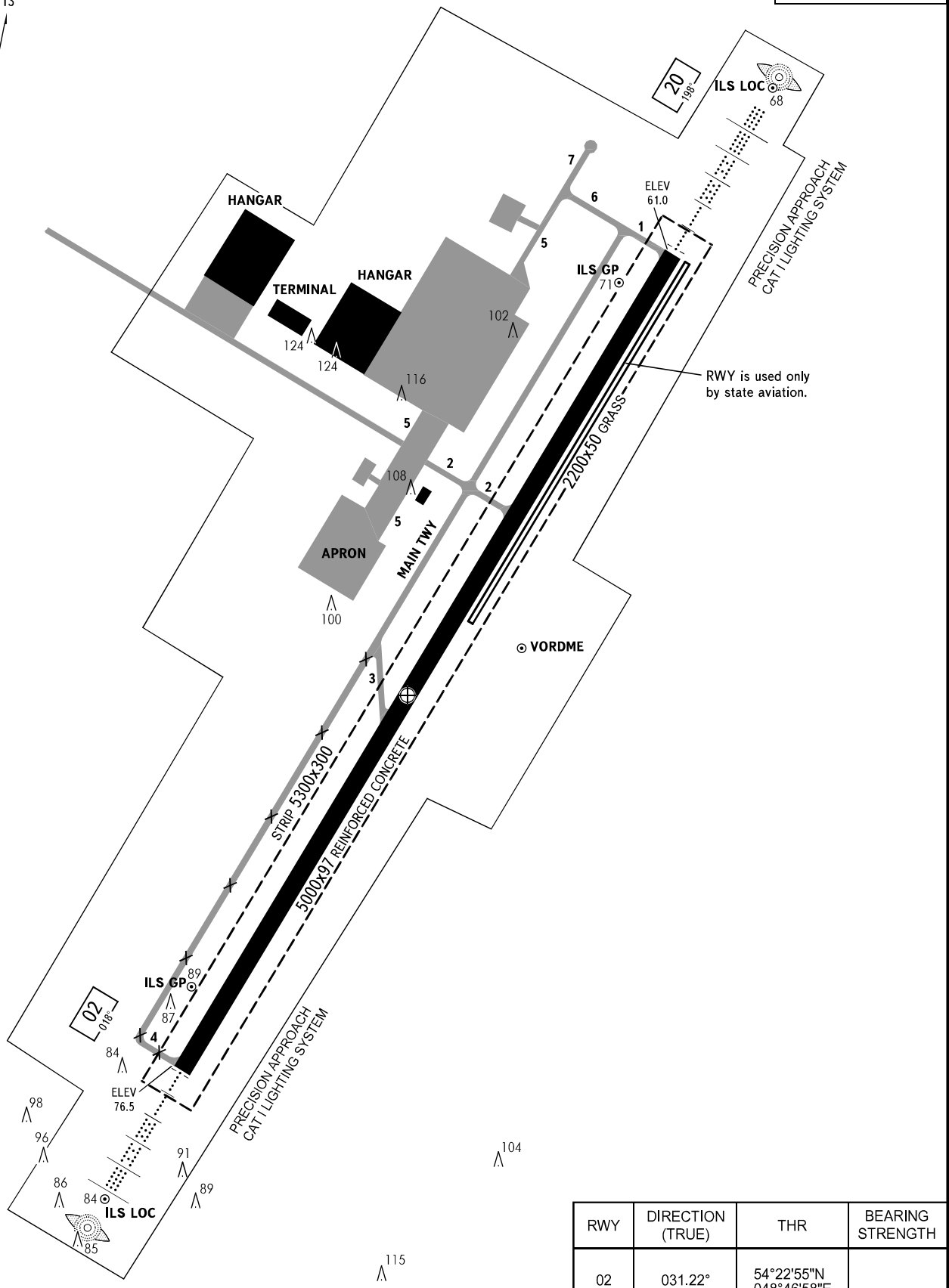
VOSTOCHNY TOWER 124.200

ULYANOVSK, RUSSIA

VOSTOCHNY

PZ - 90.11 coordinates

+13°



02
018°

20
198°

02
018°

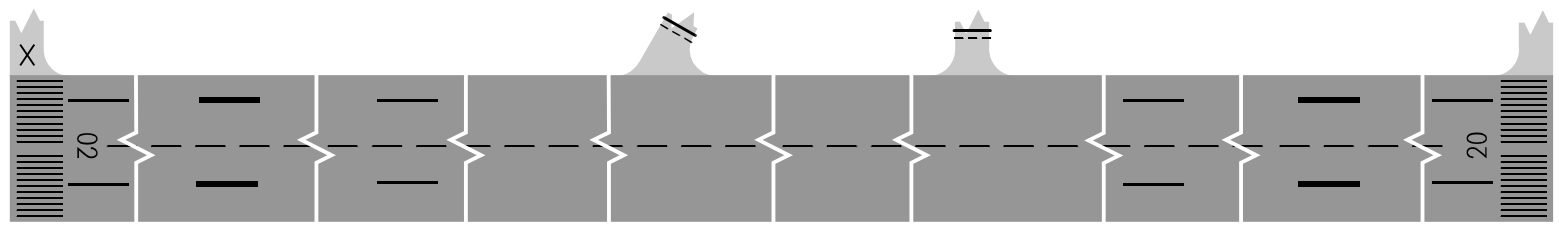
SCALE 1 : 30 000
m 300 0 300 600 900m

ELEVATIONS AND DIMENSIONS IN METRES
BEARINGS ARE MAGNETIC

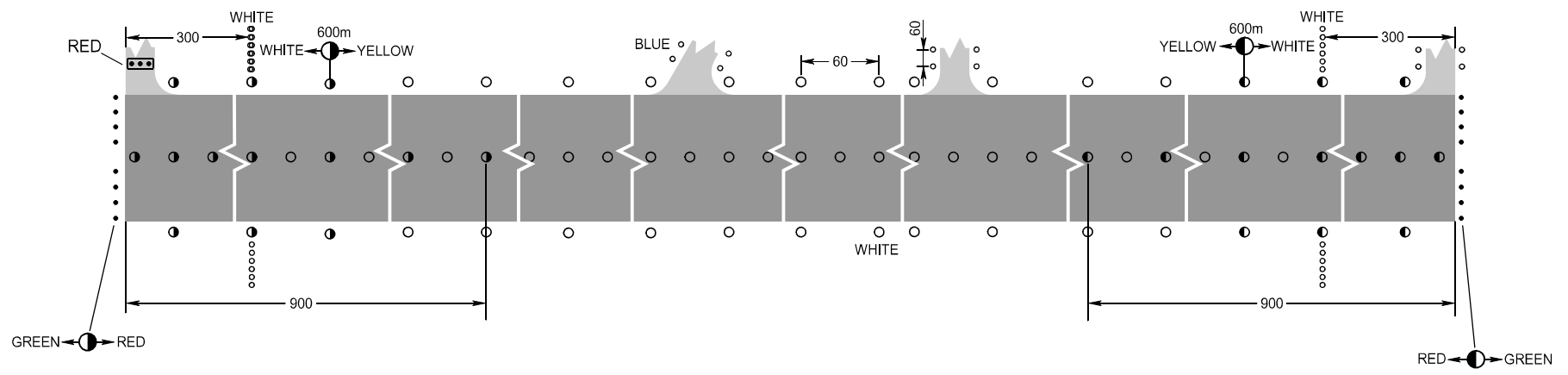
RWY	DIRECTION (TRUE)	THR	BEARING STRENGTH
02	031.22°	54°22'55"N 048°46'58"E	PCN 63 R/A/W/T
20	211.25°	54°25'13"N 048°49'22"E	

CHANGE: APRON, OBST

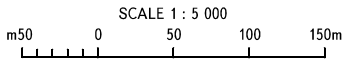
MARKING AIDS RWY 02 / 20 AND EXIT TWY



LIGHTING AIDS RWY 02 / 20 AND EXIT TWY



WARNING
RWY edge lights are installed at a distance of 7 m from RWY side stripe.



DIMENSIONS IN METRES

CHANGE: WARNING, red lights