

AERODROME
CHART - ICAO

ARP
56°05'25"N
047°20'50"E

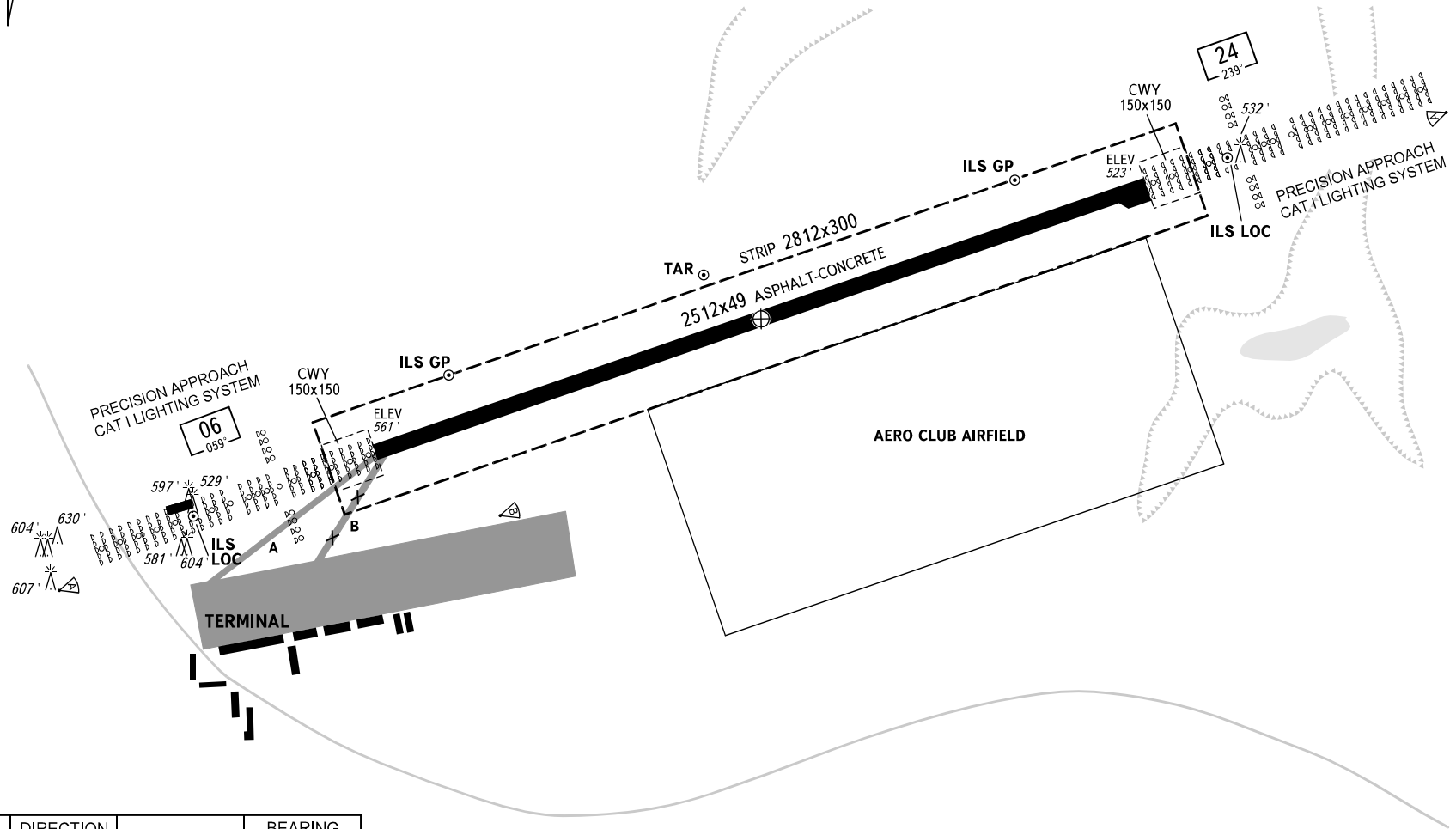
ELEV
561'

TOWER
119.300

CHEBOKSARY, RUSSIA
CHEBOKSARY

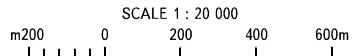
PZ - 90.11 coordinates

+13°

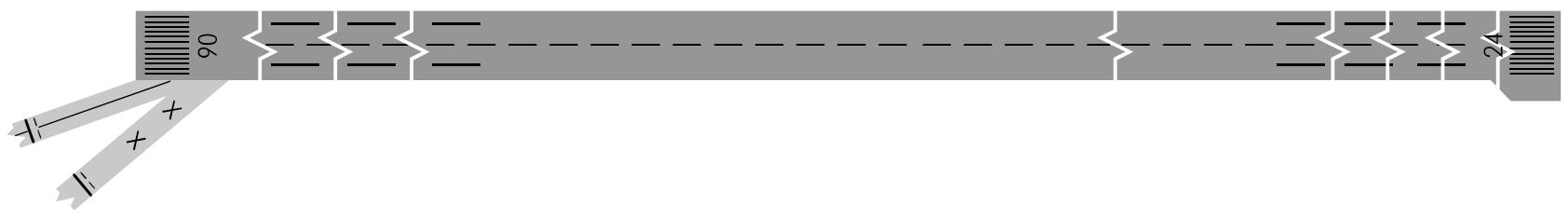


RWY	DIRECTION (TRUE)	THR	BEARING STRENGTH
06	071.83°	56°05'12"N 047°19'41"E	PCN 55 /F/D/X/T
24	251.83°	56°05'38"N 047°21'59"E	

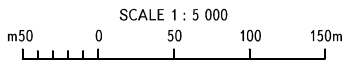
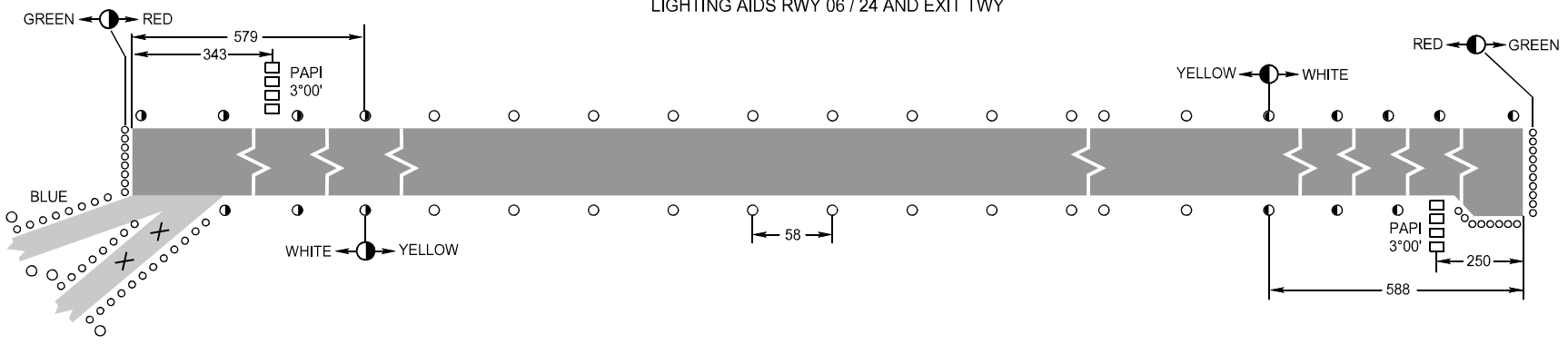
ELEVATIONS IN FEET
DIMENSIONS IN METRES
BEARINGS ARE MAGNETIC



MARKING AIDS RWY 06 / 24 AND EXIT TWY



LIGHTING AIDS RWY 06 / 24 AND EXIT TWY



DIMENSIONS IN METRES

CHANGE: NIL