

AERODROME
CHART - ICAO

ARP
55°33'53"N
052°05'33"E

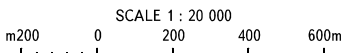
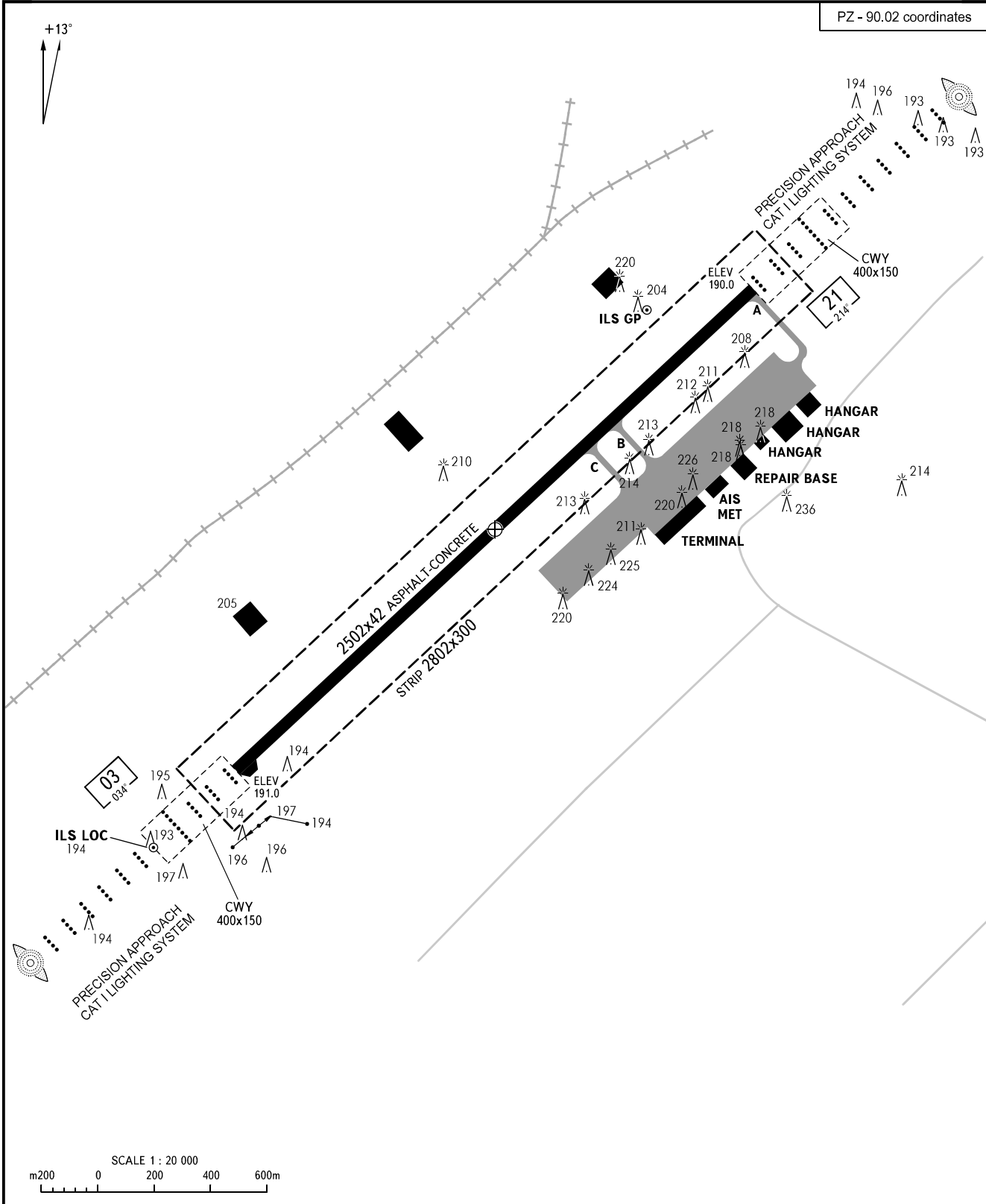
ELEV
196m

TOWER 121.200

BEGISHEVO, RUSSIA

BEGISHEVO

PZ - 90.02 coordinates

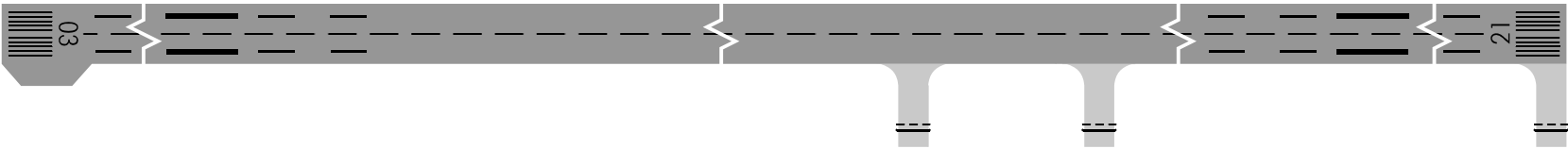


RWY	DIRECTION (TRUE)	THR	BEARING STRENGTH
03	046.99°	55°33'25"N 052°04'41"E	PCN 44 /R/C/X/T
21	227.02°	55°34'20"N 052°06'25"E	

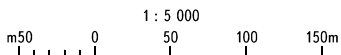
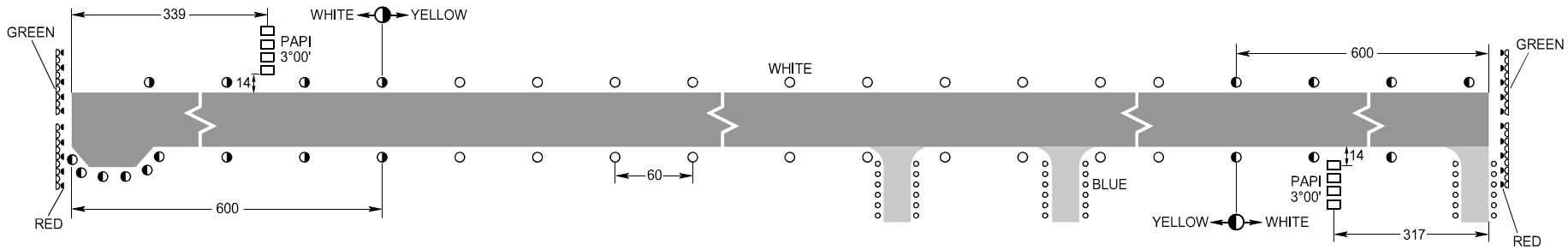
ELEVATIONS AND DIMENSIONS IN METRES
BEARINGS ARE MAGNETIC

CHANGE: RWY 03 ELEV

MARKING AIDS RWY 03 / 21 AND EXIT TWY



LIGHTING AIDS RWY 03 / 21 AND EXIT TWY



DIMENSIONS IN METRES

CHANGE: PAPI