

AERODROME
CHART - ICAO

KAZAN, RUSSIA

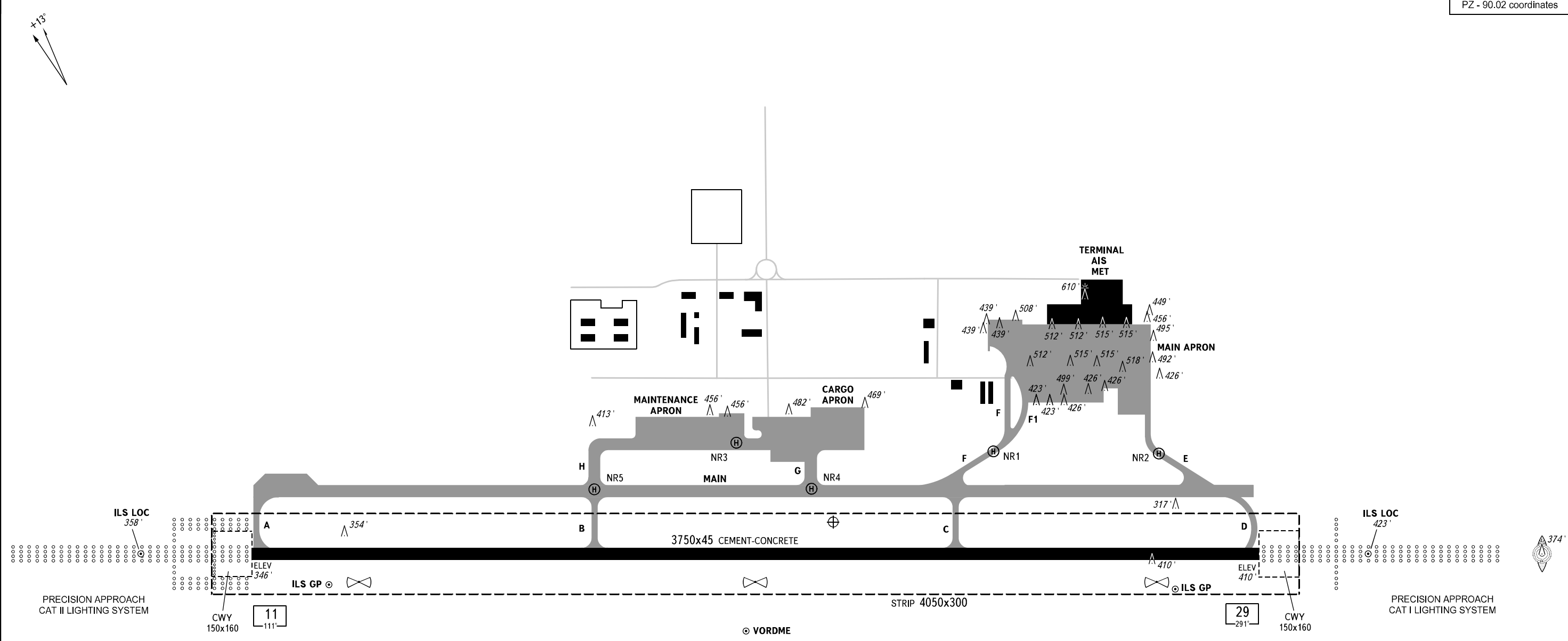
KAZAN

ARP
55°36'25"N
049°16'49"E

ELEV
410'

START 120.300
GROUND 121.700

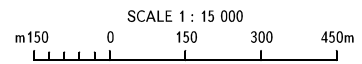
PZ - 90.02 coordinates



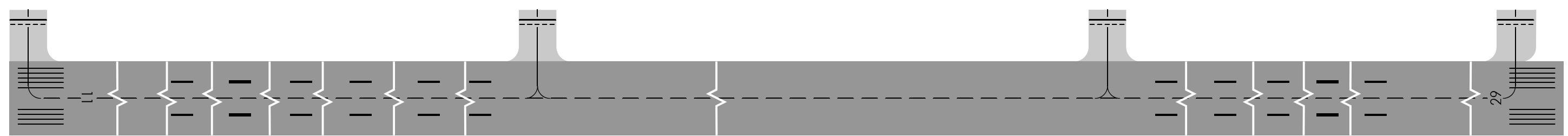
CHANGE: New chart

RWY	DIRECTION (TRUE)	DTHR / THR	BEARING STRENGTH
11	124°23'31"	55°37'01.36"N 049°15'03.34"E	PCN 58 /R/A/W/T
29	304°25'57"	55°35'52.83"N 049°18'00.06"E	

ELEVATIONS IN FEET
DIMENSIONS IN METRES
BEARINGS ARE MAGNETIC



MARKING AIDS RWY 11 / 29 AND EXIT TWY



LIGHTING AIDS RWY 11 / 29 AND EXIT TWY

