

AERODROME
CHART - ICAO

ARP
51°48'54"N
039°13'47"E

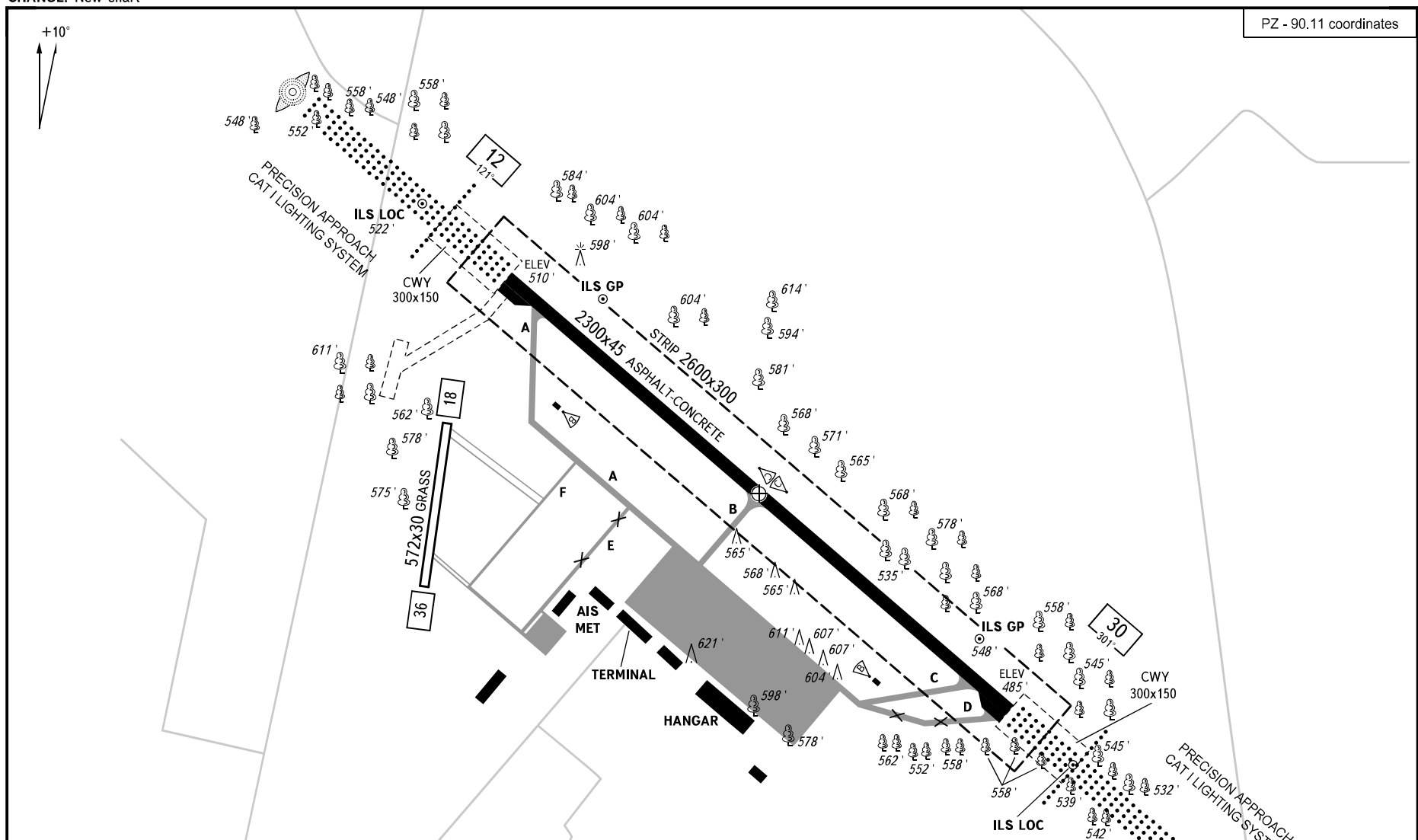
ELEV
517'

TOWER
118.300

VORONEZH, RUSSIA
CHERTOVITSKOYE

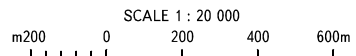
PZ - 90.11 coordinates

CHANGE: New chart

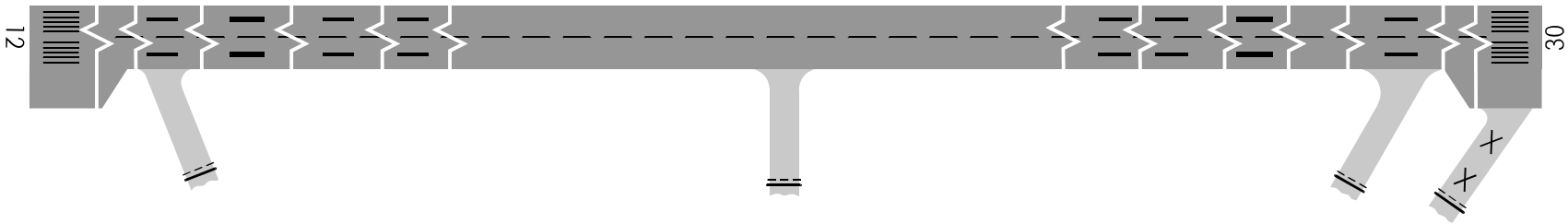


RWY	DIRECTION (TRUE)	THR	BEARING STRENGTH
12	130.82°	51°49'18"N 039°13'01"E	PCN 42 /R/B/X/T (21.03 - 09.12)
30	310.84°	51°48'30"N 039°14'32"E	PCN 45 /R/B/X/T (10.12 - 20.03)

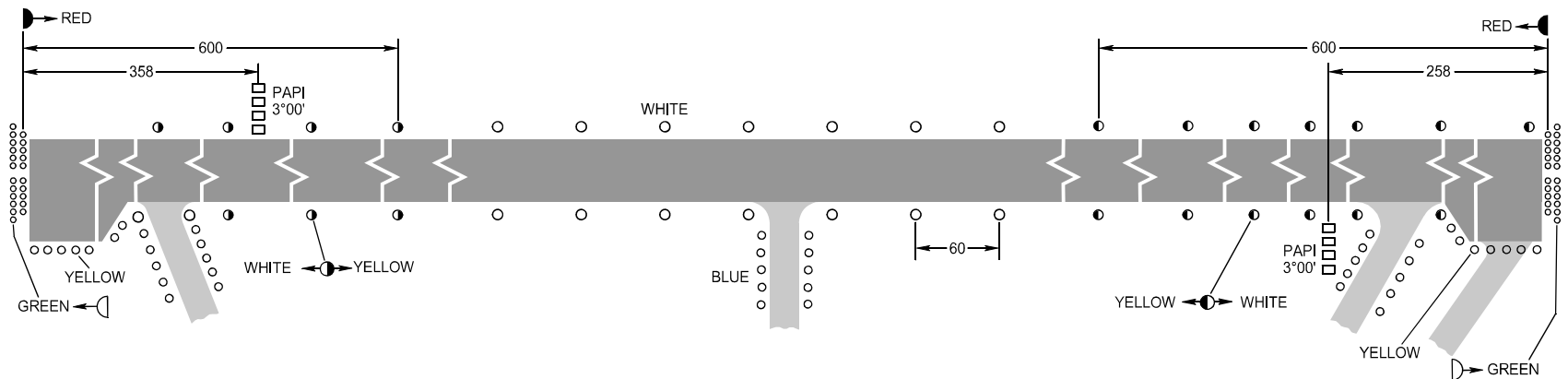
ELEVATIONS IN FEET
DIMENSIONS IN METRES
BEARINGS ARE MAGNETIC



MARKING AIDS RWY 12 / 30 AND EXIT TWY



LIGHTING AIDS RWY 12 / 30 AND EXIT TWY



DIMENSIONS IN METRES

