

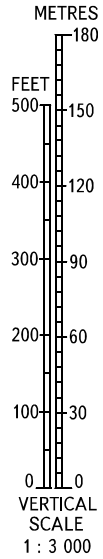
AERODROME OBSTACLE CHART - ICAO

TYPE **A** (OPERATING LIMITATIONS)

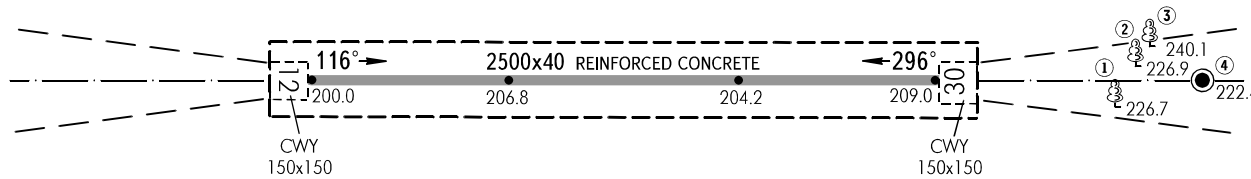
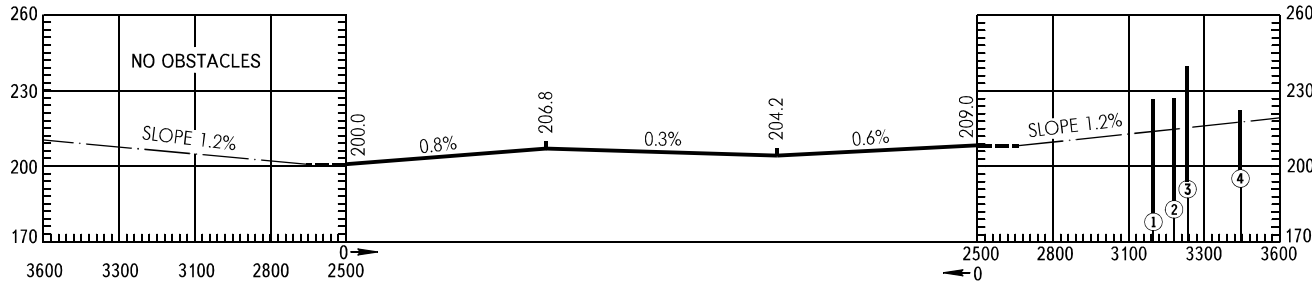
DIMENSIONS AND ELEVATIONS IN METRES

KURSK, RUSSIA
VOSTOCHNY
RWY 12/30

MAGNETIC VARIATION **8°E**



DECLARED DISTANCES		
RWY 12		RWY 30
2450	TAKE-OFF RUN AVAILABLE	2450
2600	TAKE-OFF DISTANCE AVAILABLE	2600
2450	ACCELERATE STOP DISTANCE AVAILABLE	2450
2500	LANDING DISTANCE AVAILABLE	2500



NOTE
 The first 50m of RWY 12/30 are unusable for take-off.

LEGEND

IDENTIFICATION NUMBER	①
ANTENNA	●
TREES	🌳

