

AERODROME  
CHART - ICAO

ARP  
50°38'38"N  
036°35'24"E

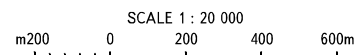
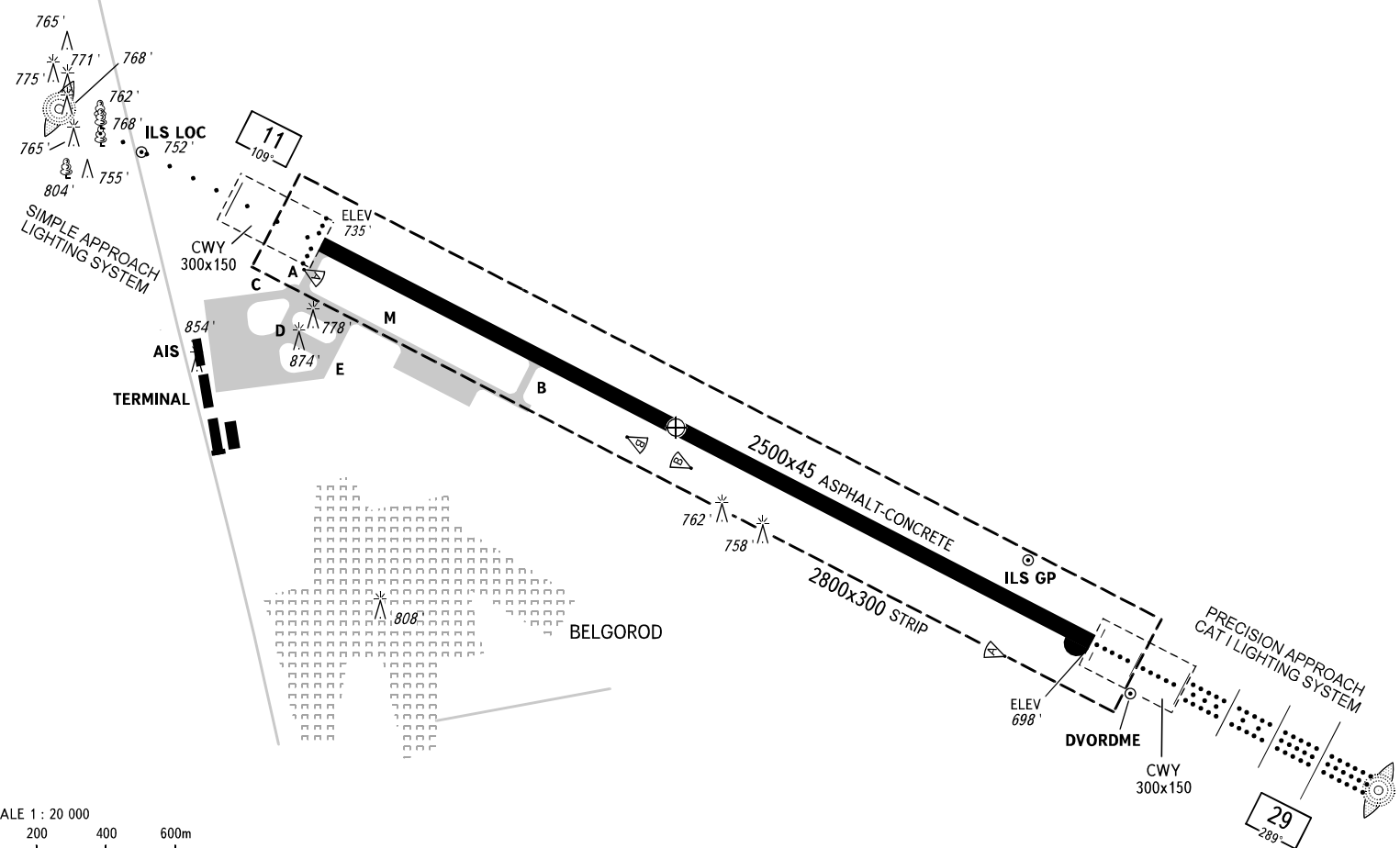
ELEV  
735'

TOWER  
118.200

BELGOROD, RUSSIA  
BELGOROD

PZ - 90,11 coordinates

CHANGE: New chart



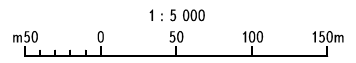
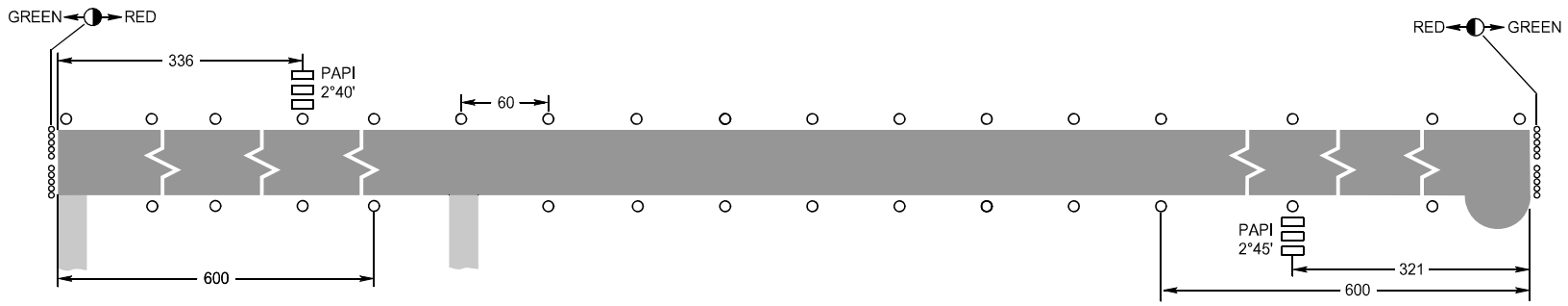
RWY	DIRECTION (TRUE)	THR	BEARING STRENGTH
11	117°17'45"	50°38'55"N 036°34'32"E	PCN 57 F/D/X/T
29	297°19'12"	50°38'18"N 036°36'25"E	

ELEVATIONS IN FEET  
DIMENSIONS IN METRES  
BEARINGS ARE MAGNETIC

MARKING AIDS RWY 11/29 AND EXIT TWY



LIGHTING AIDS RWY 11/29 AND EXIT TWY



DIMENSIONS IN METRES

CHANGE: DIST PAPI