

AERODROME  
CHART - ICAO

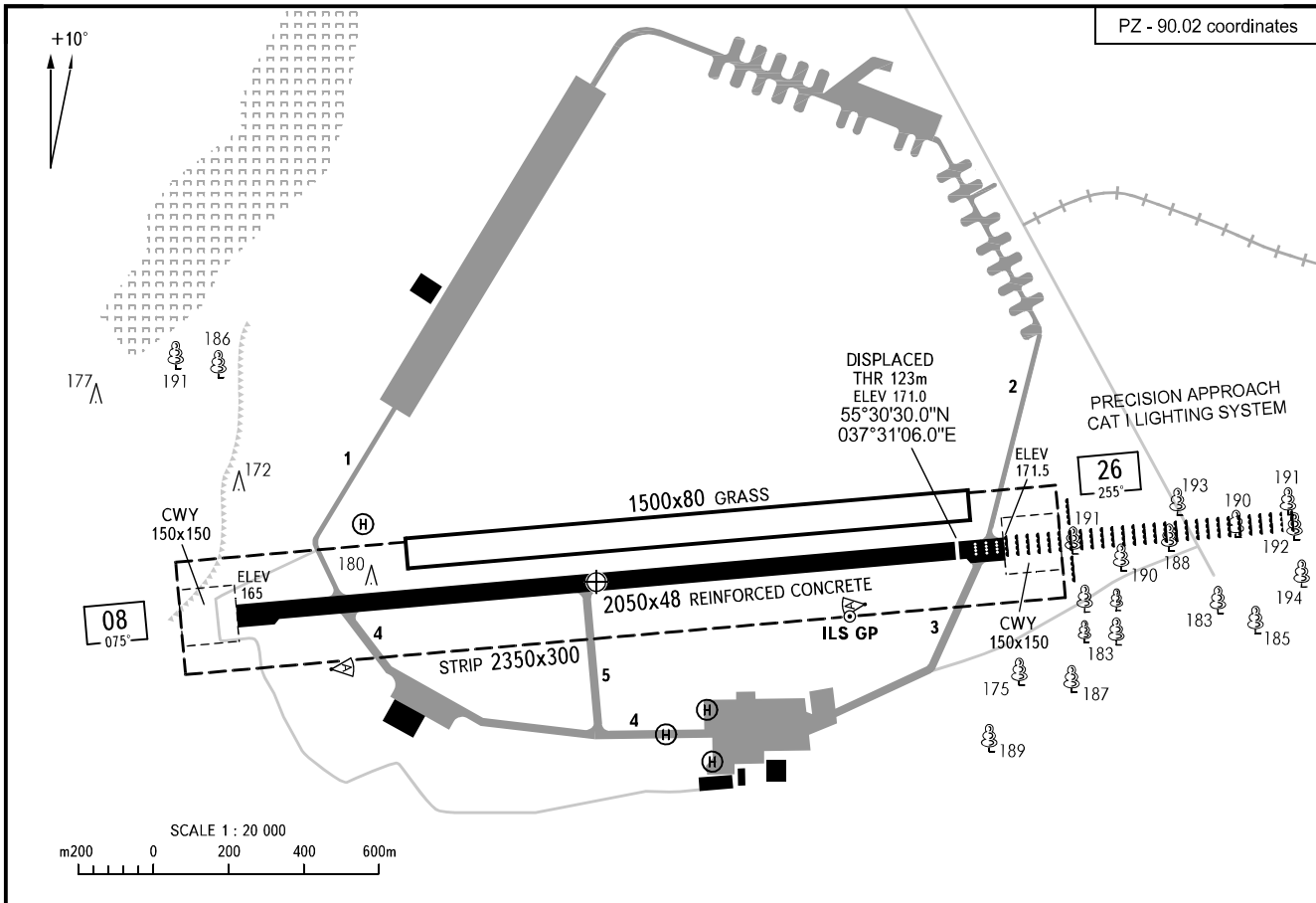
ARP  
55°30'27"N  
037°30'15"E

ELEV  
172m

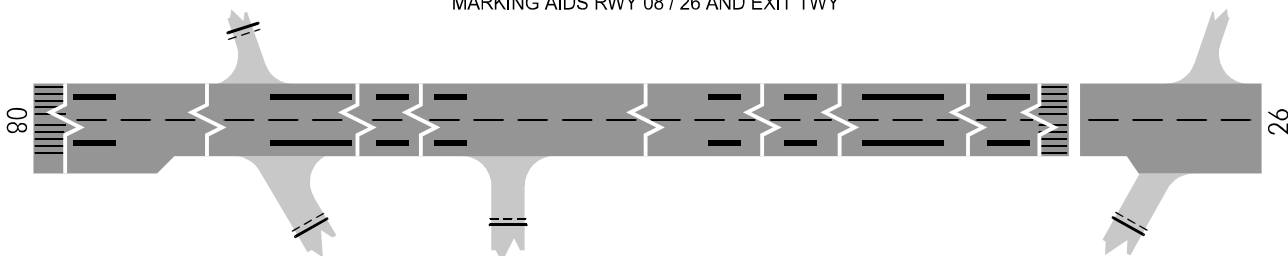
TOWER 119.200

OSTAFYEVO, RUSSIA

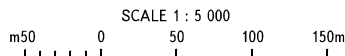
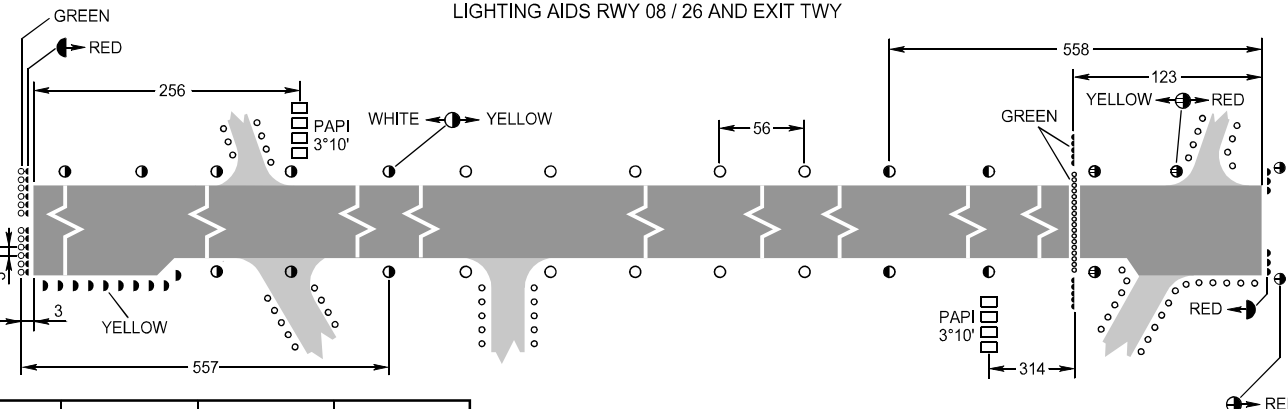
OSTAFYEVO



MARKING AIDS RWY 08 / 26 AND EXIT TWY



LIGHTING AIDS RWY 08 / 26 AND EXIT TWY



RWY	DIRECTION (TRUE)	THR	BEARING STRENGTH
08	084°47'	55°30'24.4"N 037°29'16.6"E	PCN 31 R/A/X/T
26	264°47'	55°30'30.4"N 037°31'13.0"E	

ELEVATIONS AND  
DIMENSIONS IN METRES  
BEARINGS ARE MAGNETIC

CHANGE: RVR observation sites, remove helicopter alighting area