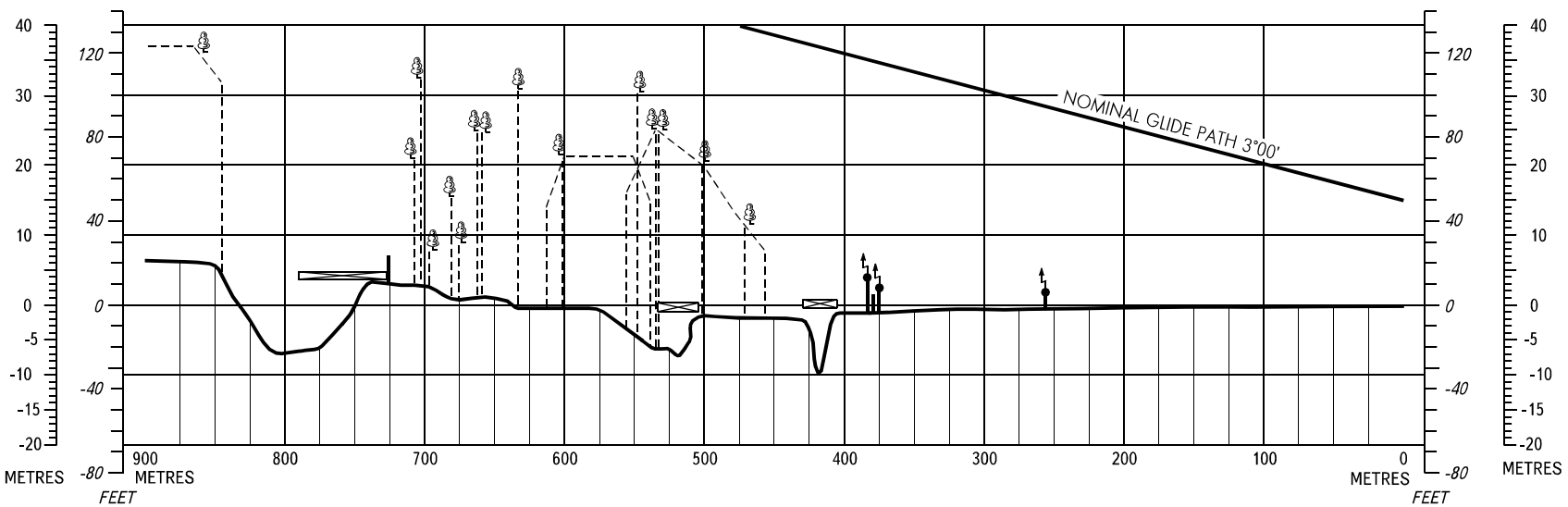
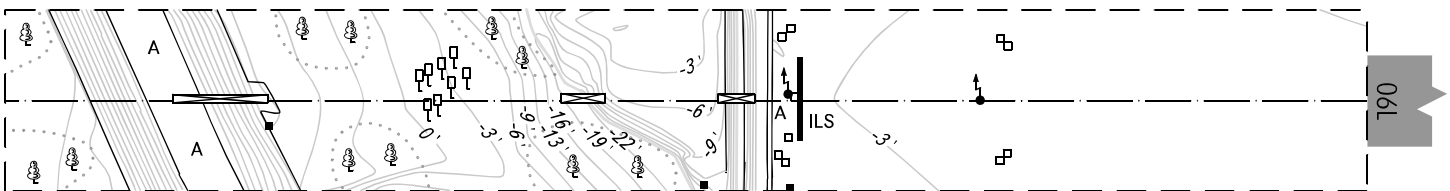


PRECISION APPROACH
TERRAIN CHART - ICAO

DISTANCES IN METRES, ALTITUDES IN FEET

MOSCOW, RUSSIA
SHEREMETYEVO
RWY 06L



LEGEND

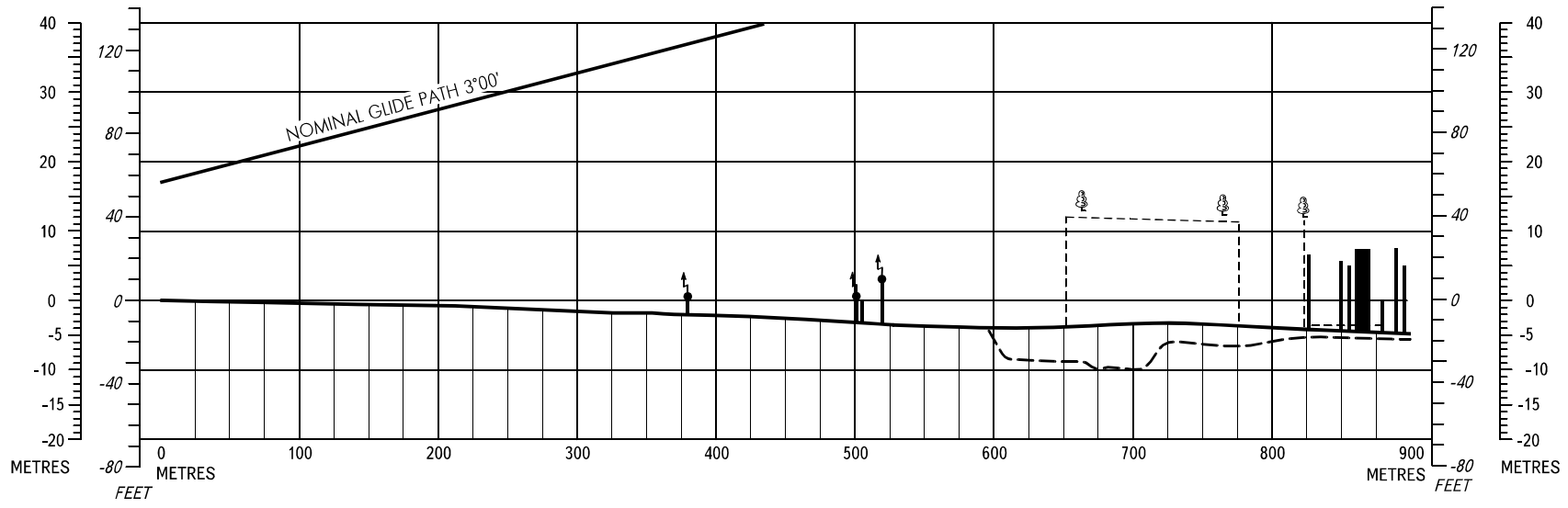
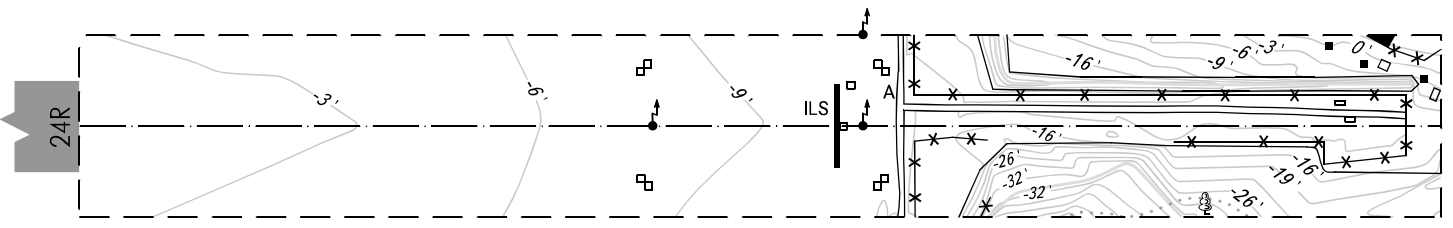
ANTENNA	
CONTOUR	
ROAD	
TERRAIN PROFILE	
SIGN	
POST	
ELECTRIC POLE	
LGT	

HORIZONTAL SCALE 1 : 5 000
VERTICAL SCALE 1 : 1 000

PRECISION APPROACH
TERRAIN CHART - ICAO

DISTANCES IN METRES, ALTITUDES IN FEET

MOSCOW, RUSSIA
SHEREMETYEVO
RWY 24R



LEGEND

ANTENNA	
CONTOUR	
ROAD	
TERRAIN PROFILE	
POST	
ELECTRIC POLE	
LGT	
FENCE	

HORIZONTAL SCALE 1 : 5 000
VERTICAL SCALE 1 : 1 000