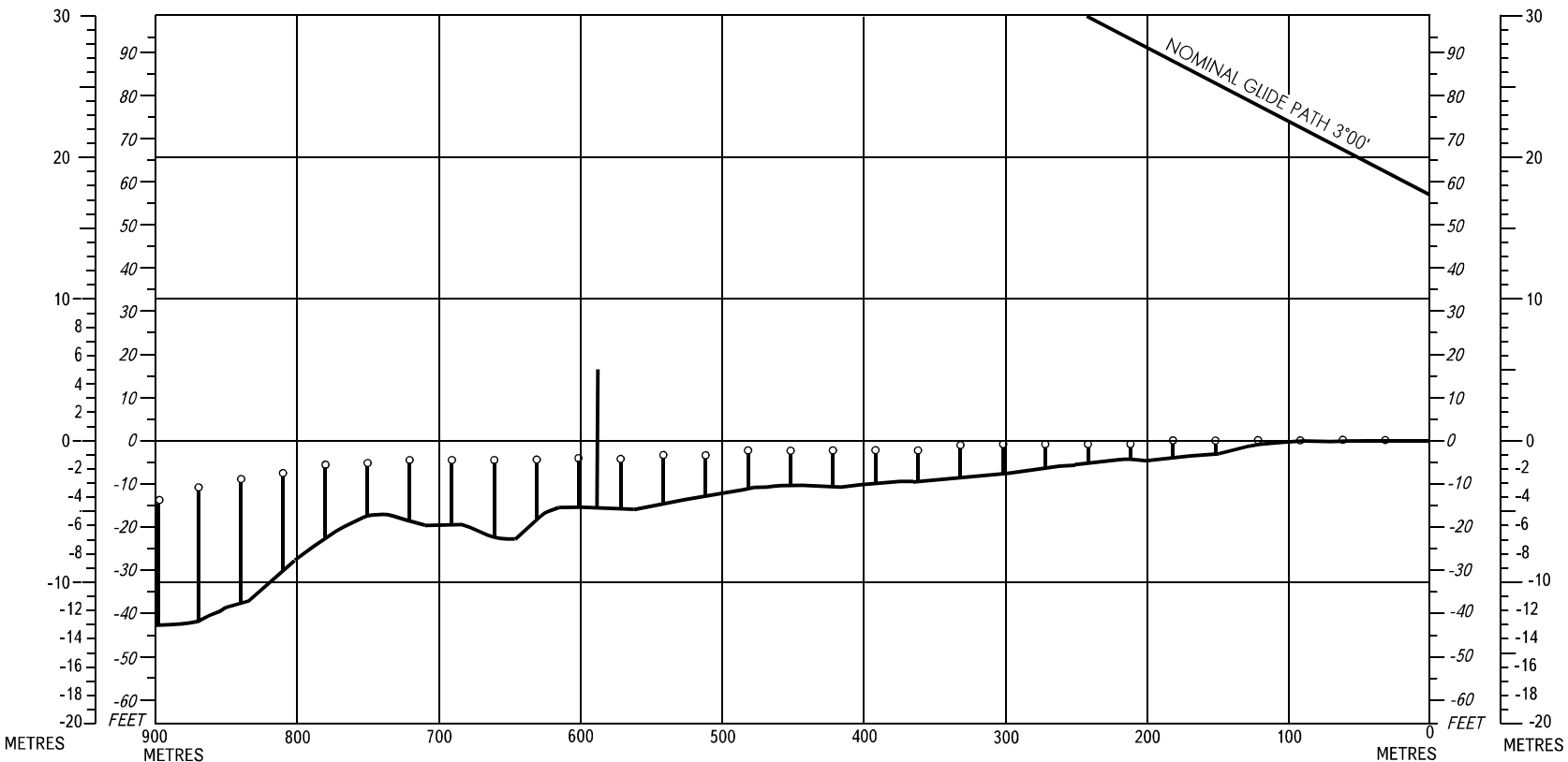
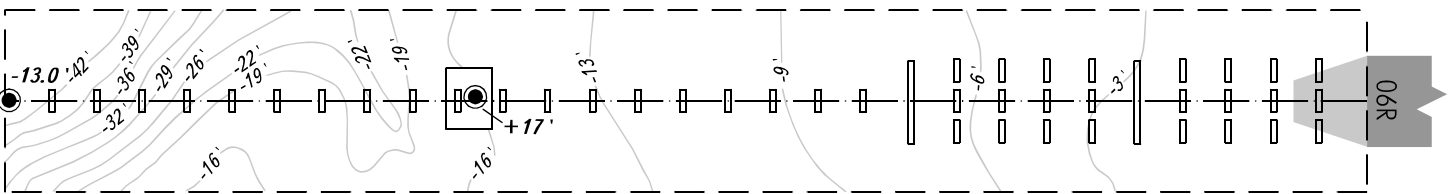


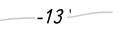



PRECISION APPROACH
TERRAIN CHART - ICAO

DISTANCES IN METRES, ALTITUDES IN FEET

MOSCOW, RUSSIA
SHEREMETYEVO
RWY 06R



LEGEND

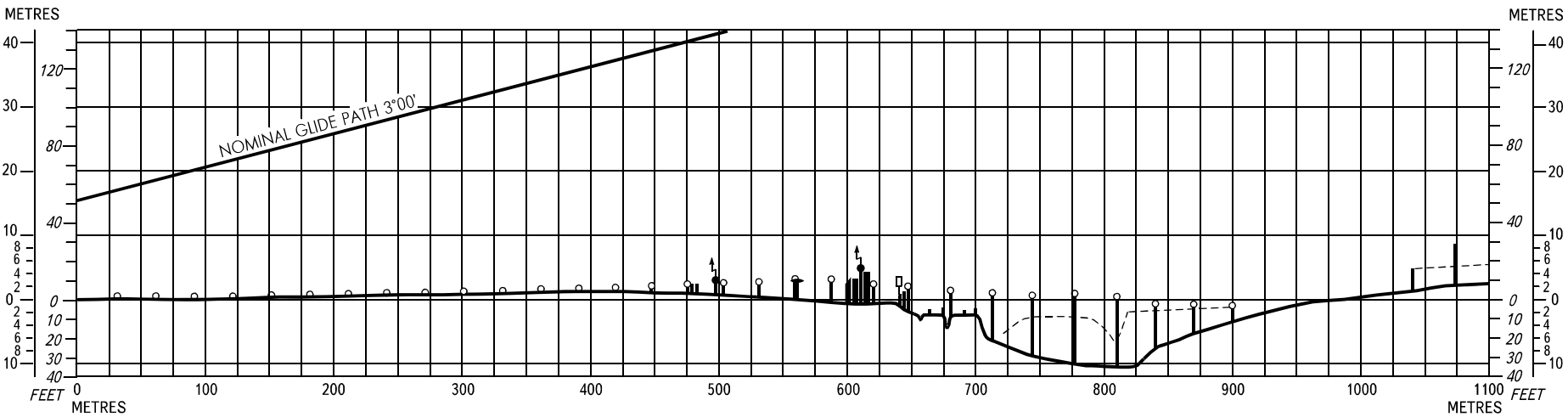
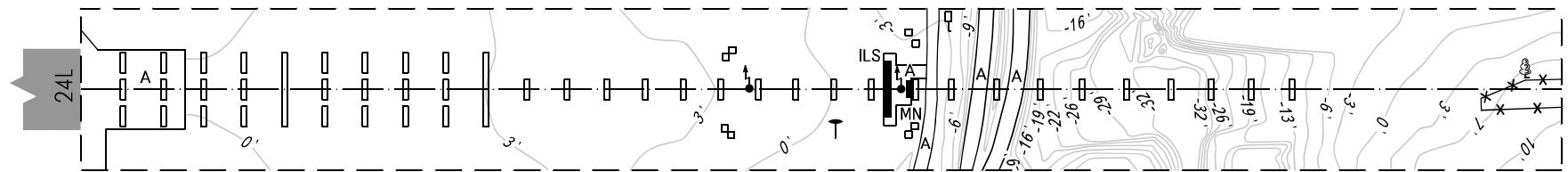
CONTOUR	
CENTRE LINE PROFILE	
ANTENNA	
APPROACH LIGHTS	

HORIZONTAL SCALE 1 : 5 000
VERTICAL SCALE 1 : 500

PRECISION APPROACH
TERRAIN CHART - ICAO

DISTANCES IN METRES, ALTITUDES IN FEET

MOSCOW, RUSSIA
SHEREMETYEVO
RWY 24L



LEGEND

ANTENNA	
CONTOUR	
APPROACH LIGHTS	
ROAD	
BUILDING	
TERRAIN PROFILE	
ROAD SIGN	
ORNITHOLOGICAL EQUIPMENT	
POST	
FENCE	

HORIZONTAL SCALE 1 : 5 000

VERTICAL SCALE 1 : 1 000