

AERODROME OBSTACLE
CHART - ICAO

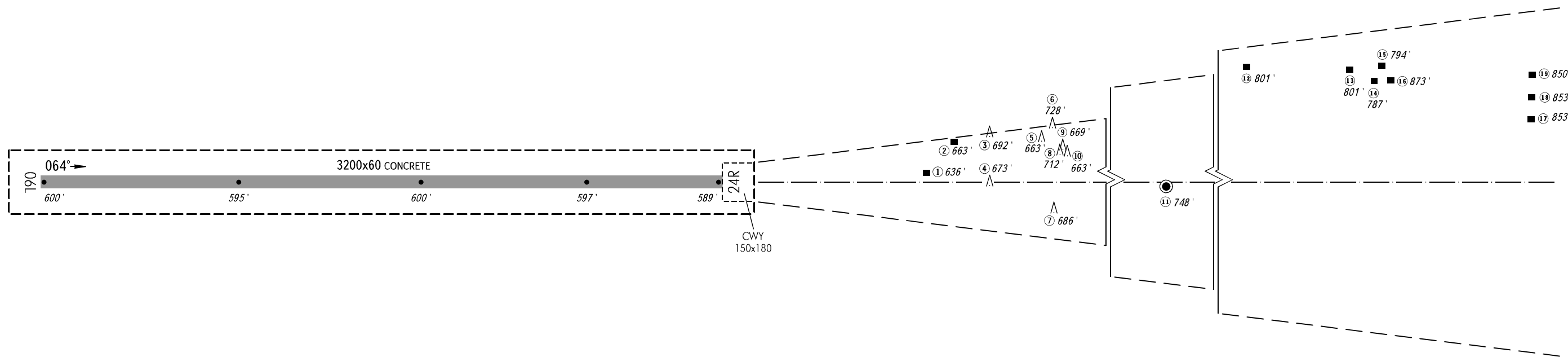
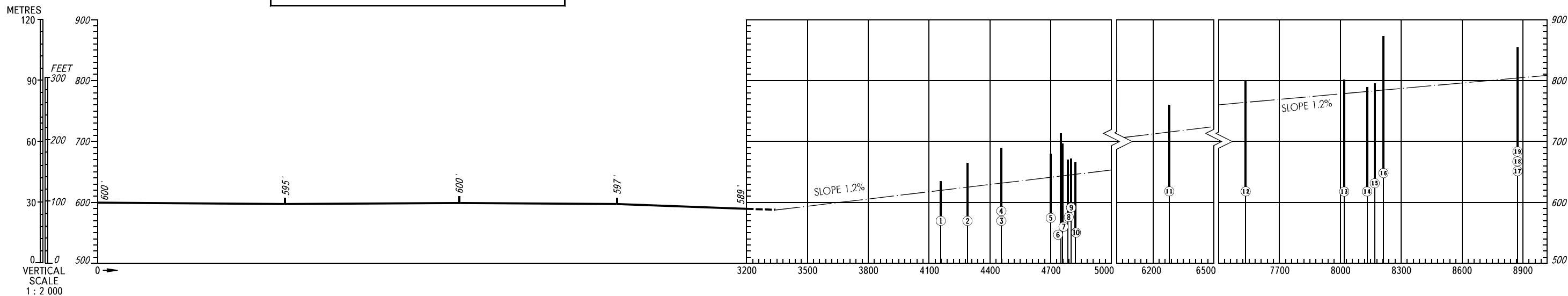
TYPE **A** (OPERATING LIMITATIONS)

DIMENSIONS IN METERS, ELEVATIONS IN FEET

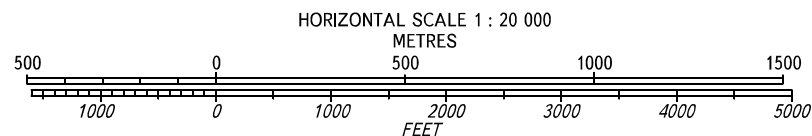
MOSCOW, RUSSIA
SHEREMETYEVO
RWY 06L/24R

MAGNETIC VARIATION 11°E

DECLARED DISTANCES	
RWY 06L	
3200	TAKE-OFF RUN AVAILABLE
3350	TAKE-OFF DISTANCE AVAILABLE
3200	ACCELERATE-STOP DISTANCE AVAILABLE
3200	LANDING DISTANCE AVAILABLE



LEGEND	
IDENTIFICATION NUMBER	①
ANTENNA	●
BUILDING	■

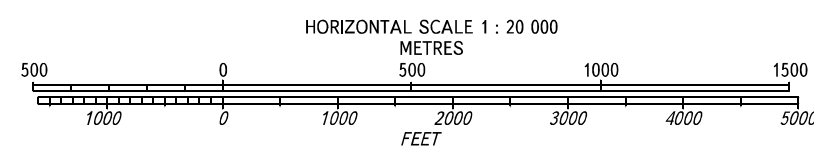
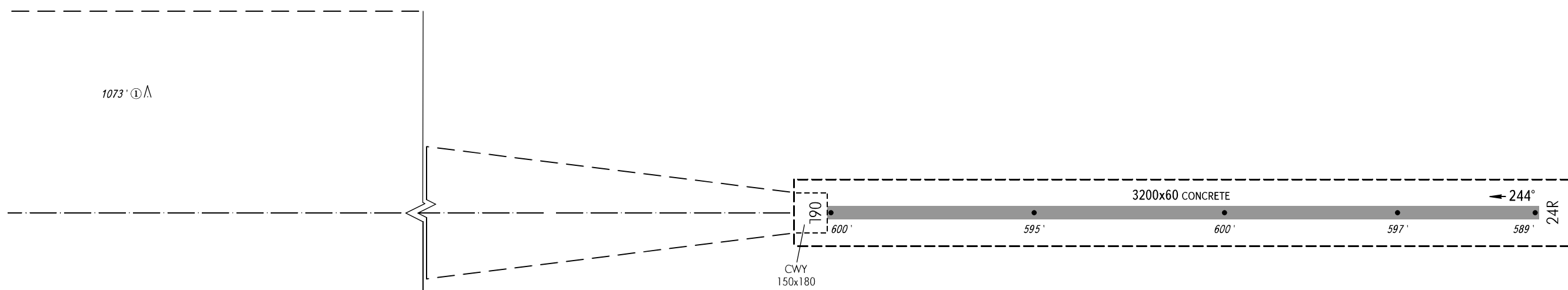
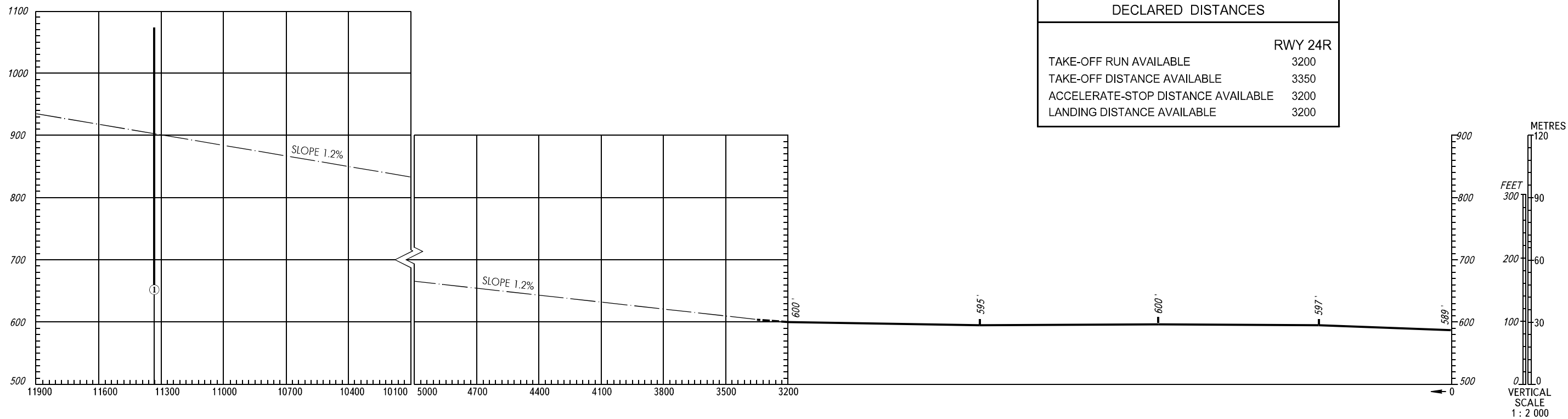


TYPE A (OPERATING LIMITATIONS)

DIMENSIONS IN METERS, ELEVATIONS IN FEET

MAGNETIC VARIATION 11°E

DECLARED DISTANCES	
	RWY 24R
TAKE-OFF RUN AVAILABLE	3200
TAKE-OFF DISTANCE AVAILABLE	3350
ACCELERATE-STOP DISTANCE AVAILABLE	3200
LANDING DISTANCE AVAILABLE	3200



LEGEND	
IDENTIFICATION NUMBER	①
SMOKE STACK	△