

AERODROME  
CHART - ICAO

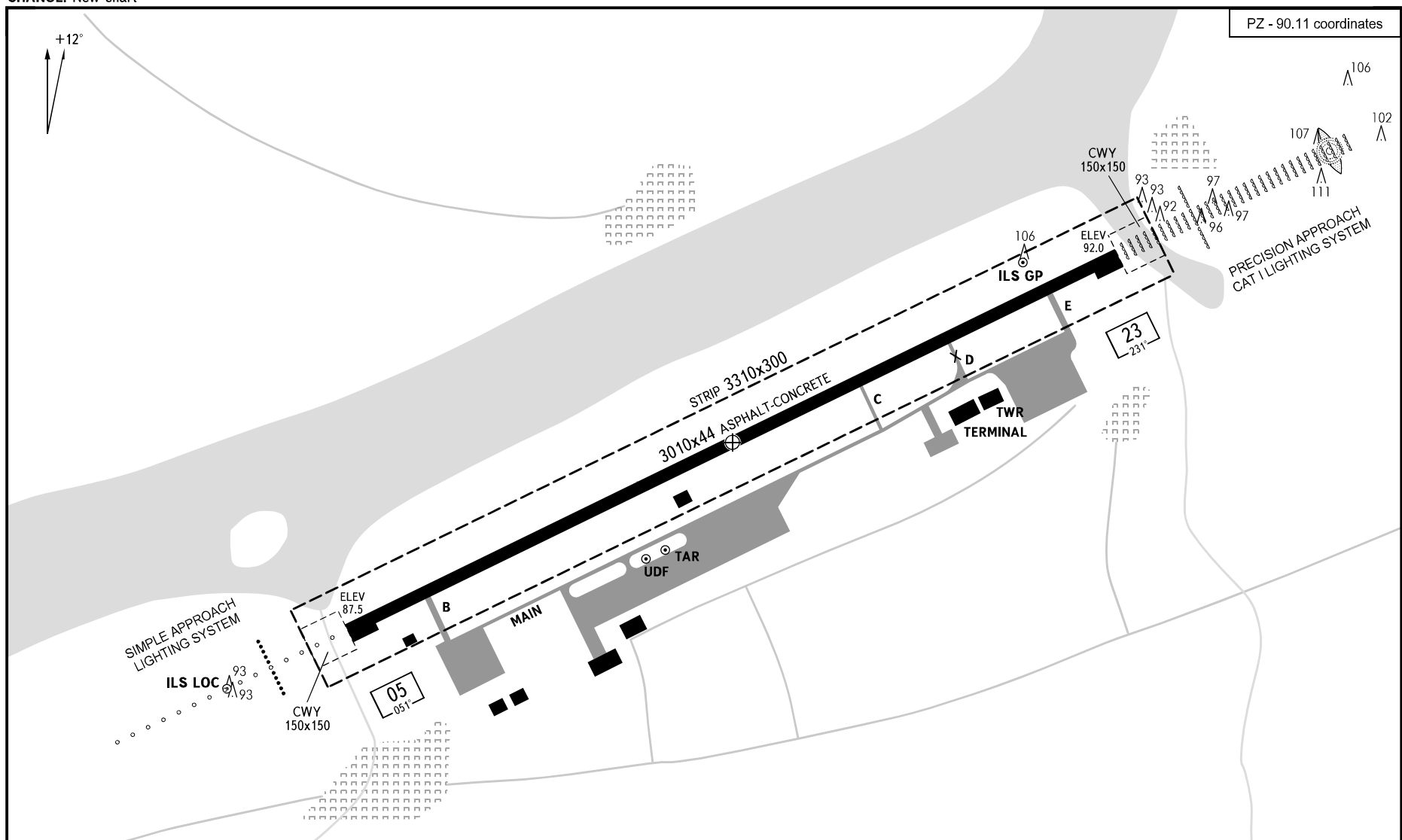
ARRP  
57°33'38"N  
040°09'27"E

ELEV  
93m

YAROSLAVL TOWER  
120.300

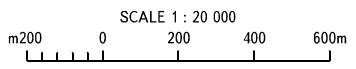
YAROSLAVL, RUSSIA  
TUNOSHNA

PZ - 90.11 coordinates



RWY	DIRECTION (TRUE)	THR	BEARING STRENGTH
05	063.42°	57°33'16N 040°08'06E	PCN 38/R/C/X/T Summer period (MAR 16 - NOV 30)
23	243.46°	57°33'60N 040°10'48E	PCN 51/R/C/X/T Winter period (DEC 01 - MAR 15)

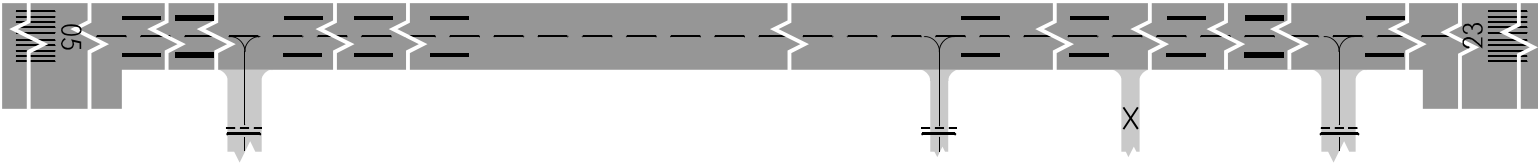
ELEVATIONS AND DIMENSIONS IN METRES  
BEARINGS ARE MAGNETIC



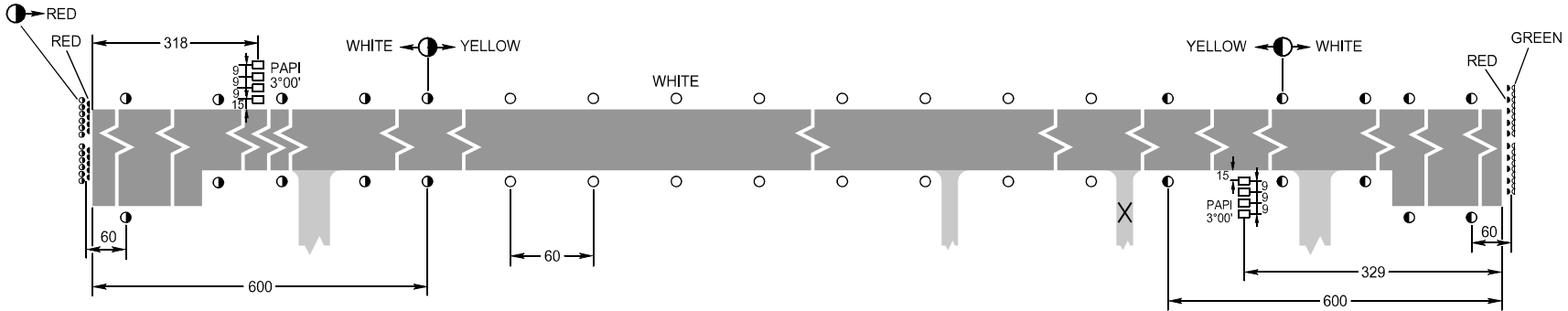
**WARNING**  
RWY 05/23 width is less than normative and equals 44m.

CHANGE: New chart  
Federal Air Transport Agency  
+12°

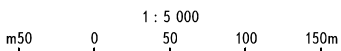
MARKING AIDS RWY 05 / 23 AND EXIT TWY



LIGHTING AIDS RWY 05 / 23 AND EXIT TWY



DIMENSIONS IN METRES



CHANGE: New chart