

AERODROME  
CHART - ICAO

ARP  
55°24'33"N  
037°54'27"E

ELEV  
592'

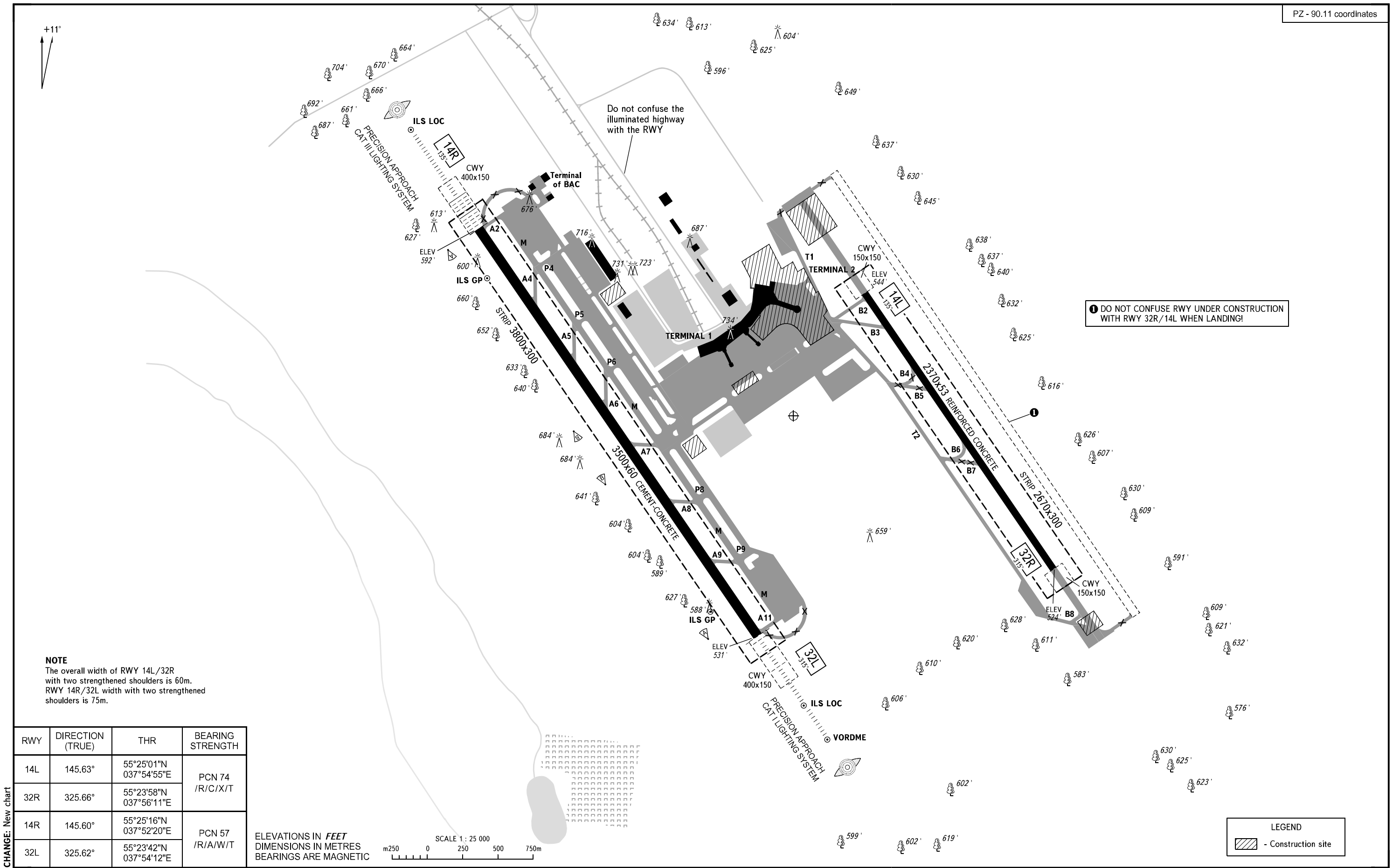
DOMODEDOVO DELIVERY	129.150
APRON	119.000
De-icing	130.600

TOWER RWY 14R/32L	118.600
TOWER RWY 14L/32R	119.700

MOSCOW, RUSSIA

DOMODEDOVO

PZ - 90.11 coordinates



**NOTE**  
The overall width of RWY 14L/32R with two strengthened shoulders is 60m.  
RWY 14R/32L width with two strengthened shoulders is 75m.

RWY	DIRECTION (TRUE)	THR	BEARING STRENGTH
14L	145.63°	55°25'01"N 037°54'55"E	PCN 74 /R/C/X/T
32R	325.66°	55°23'58"N 037°56'11"E	
14R	145.60°	55°25'16"N 037°52'20"E	PCN 57 /R/A/W/T
32L	325.62°	55°23'42"N 037°54'12"E	

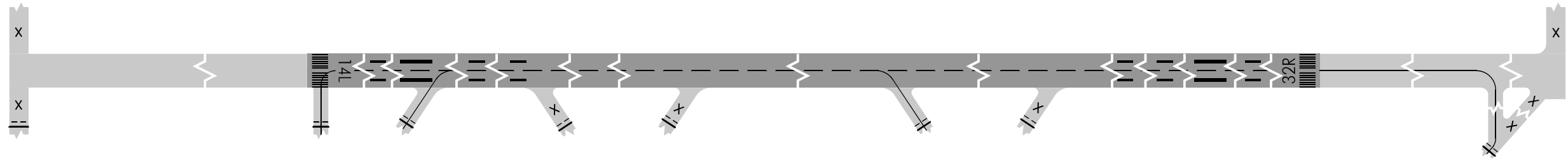
ELEVATIONS IN FEET  
DIMENSIONS IN METRES  
BEARINGS ARE MAGNETIC



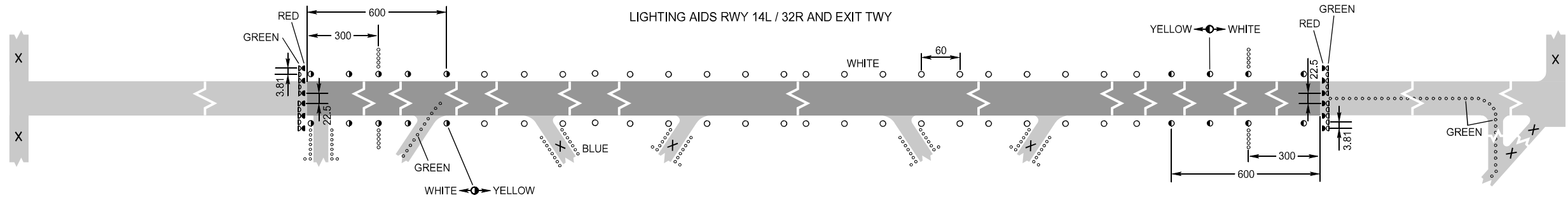
LEGEND  
- Construction site

CHANGE: New chart

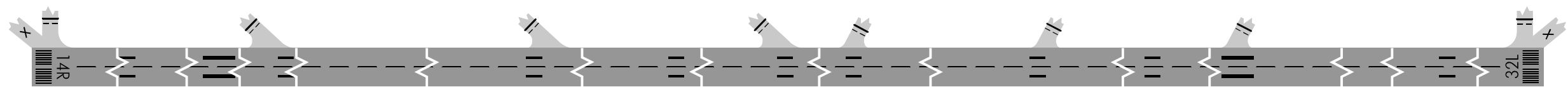
MARKING AIDS RWY 14L / 32R AND EXIT TWY



LIGHTING AIDS RWY 14L / 32R AND EXIT TWY



MARKING AIDS RWY 14R / 32L AND EXIT TWY



LIGHTING AIDS RWY 14R / 32L AND EXIT TWY

