

AERODROME OBSTACLE  
CHART - ICAO

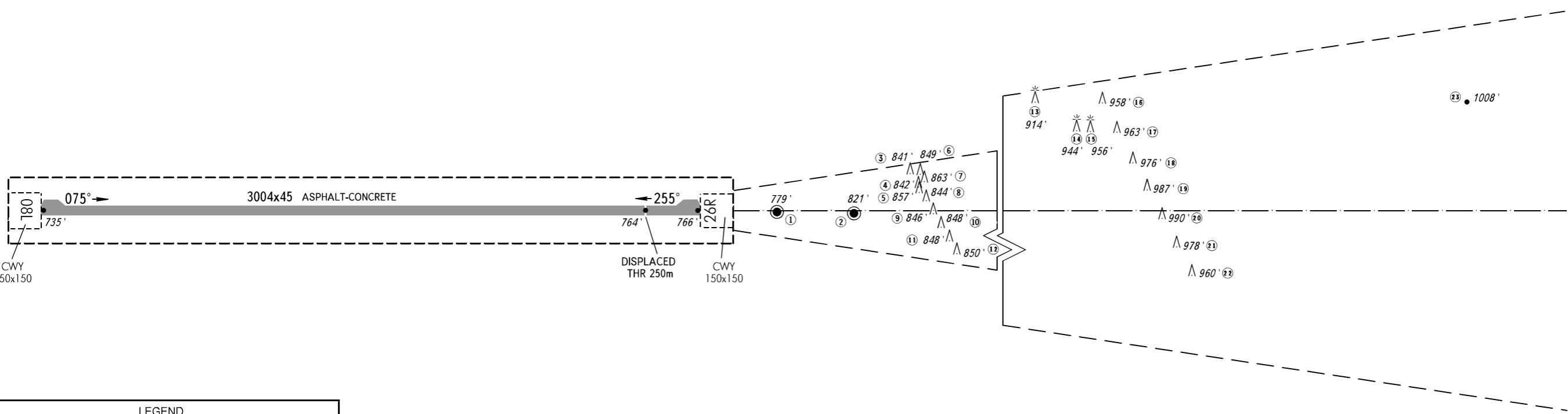
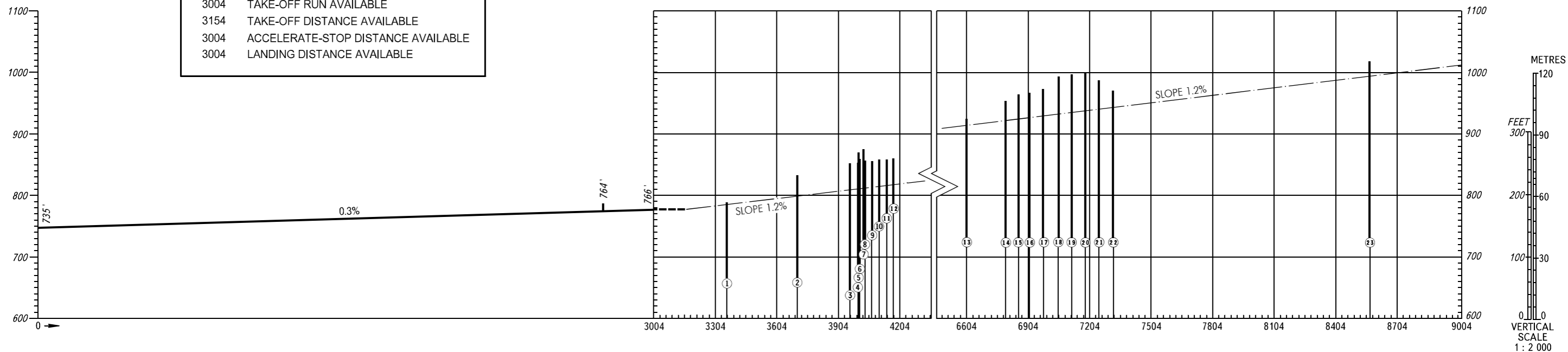
TYPE **A** (OPERATING LIMITATIONS)

DIMENSIONS IN METRES, ELEVATIONS IN FEET

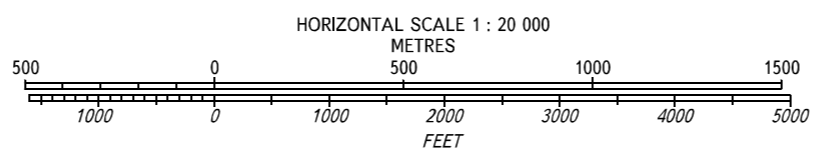
YEKATERINBURG, RUSSIA  
KOLTSOVO  
RWY 08L

MAGNETIC VARIATION 15°E (2015)

DECLARED DISTANCES	
RWY 08L	
3004	TAKE-OFF RUN AVAILABLE
3154	TAKE-OFF DISTANCE AVAILABLE
3004	ACCELERATE-STOP DISTANCE AVAILABLE
3004	LANDING DISTANCE AVAILABLE



LEGEND	
IDENTIFICATION NUMBER	①
ANTENNA	●
POWER LINE, POLE	∧
NATURAL OBSTACLE	•



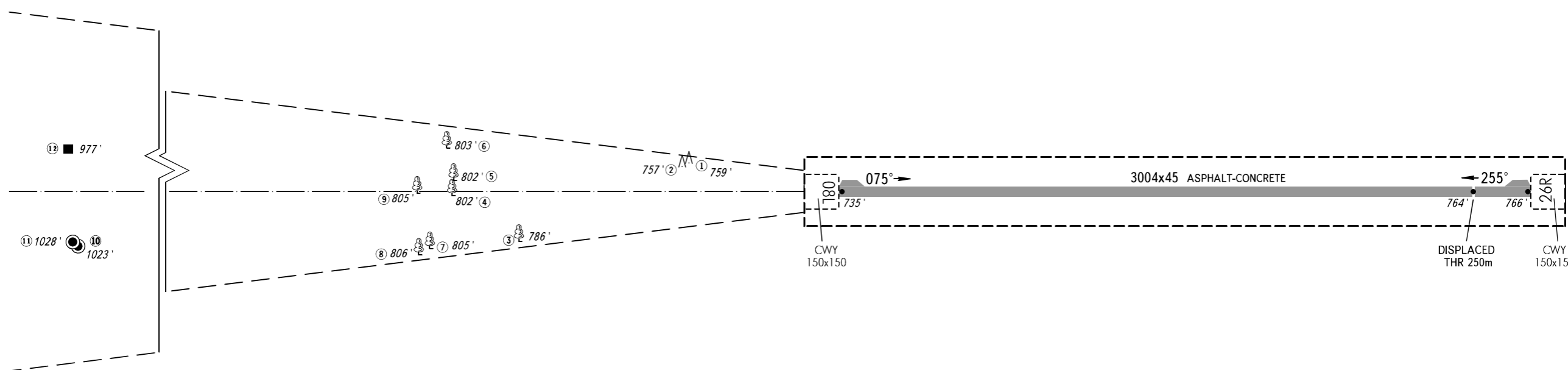
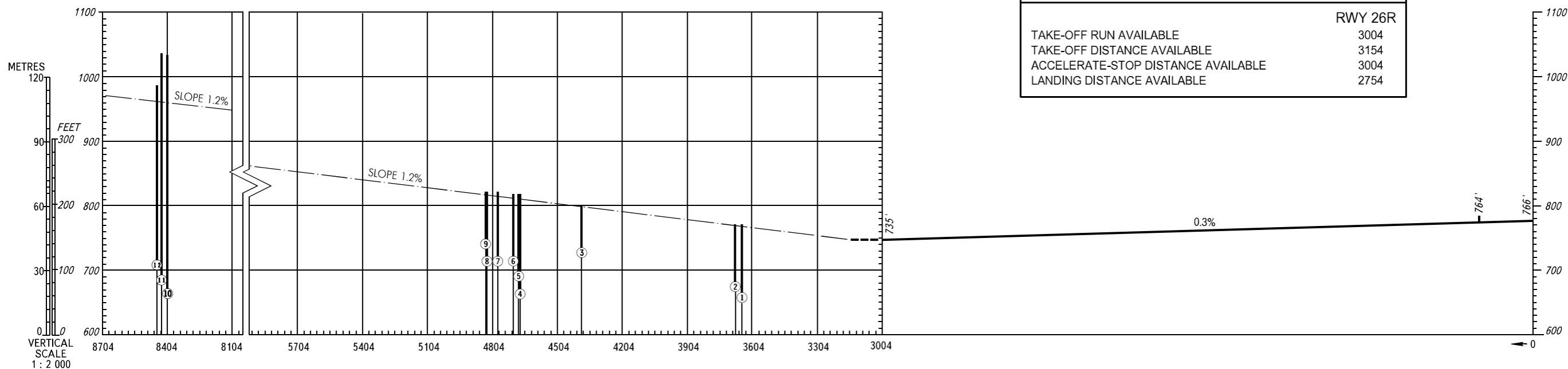
TYPE A (OPERATING LIMITATIONS)

DIMENSIONS IN METRES, ELEVATIONS IN FEET

MAGNETIC VARIATION 15°E (2015)

DECLARED DISTANCES

	RWY 26R
TAKE-OFF RUN AVAILABLE	3004
TAKE-OFF DISTANCE AVAILABLE	3154
ACCELERATE-STOP DISTANCE AVAILABLE	3004
LANDING DISTANCE AVAILABLE	2754



LEGEND

IDENTIFICATION NUMBER	①
POLE, TOWER, ANTENNA, ETC	●
FOREST, TREES	🌳
ELECTRIC POLE, MAST	⚡
BUILDING	■

