

AERODROME  
CHART - ICAO

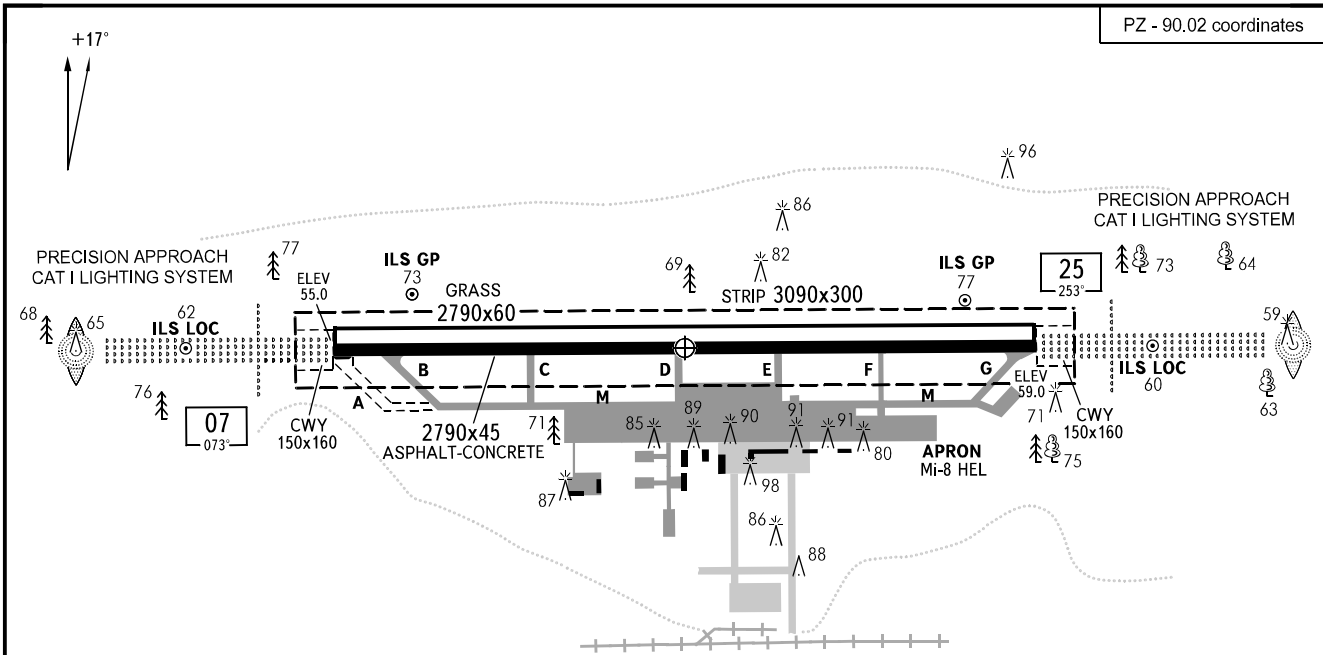
ARP  
61°20' 38"N  
073°24' 08"E

ELEV  
61m

TOWER 120.800  
TRANSIT 131.700

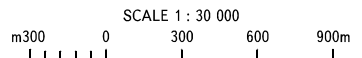
SURGUT, RUSSIA

SURGUT

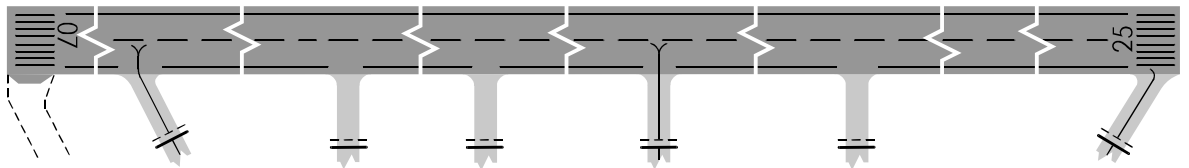


**WARNING:**

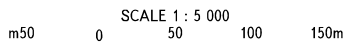
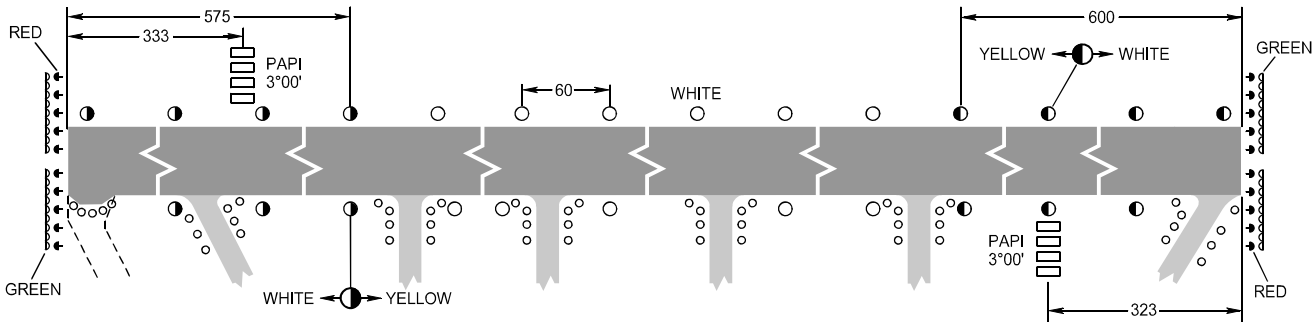
1. RWY shoulder having dimensions 2790x60, adjoining the northern side of RWY, is available for emergency landing of CAT A, B, C, D ACFT.
2. RWY full length shoulders are 80m wide from RWY centre line. Shoulders are cleaned within 60m from RWY edge in winter.
3. CWY at RWY 07 and RWY 25 THR are 50m concrete and 100m grass.
4. Apron distance from RWY is 122m in the vicinity of TWY D and TWY E.
5. TWY A is under construction.



MARKING AIDS RWY 07 / 25 AND EXIT TWY



LIGHTING AIDS RWY 07 / 25 AND EXIT TWY



RWY	DIRECTION (TRUE)	THR	BEARING STRENGTH
07	089°35'53"	61°20' 38"N 073°22' 34"E	PCN 56 /F/B/W/T
25	269°38'38"	61°20' 38"N 073°25' 42"E	

ELEVATIONS AND DIMENSIONS IN METRES  
BEARINGS ARE MAGNETIC

CHANGE: TWY 9