

AERODROME  
CHART - ICAO

ARP  
47°29'38"N  
039°55'29"E

ELEV  
281'

PLATOV TOWER 119.700  
PLATOV GROUND 119.000

ROSTOV-NA-DONU, RUSSIA

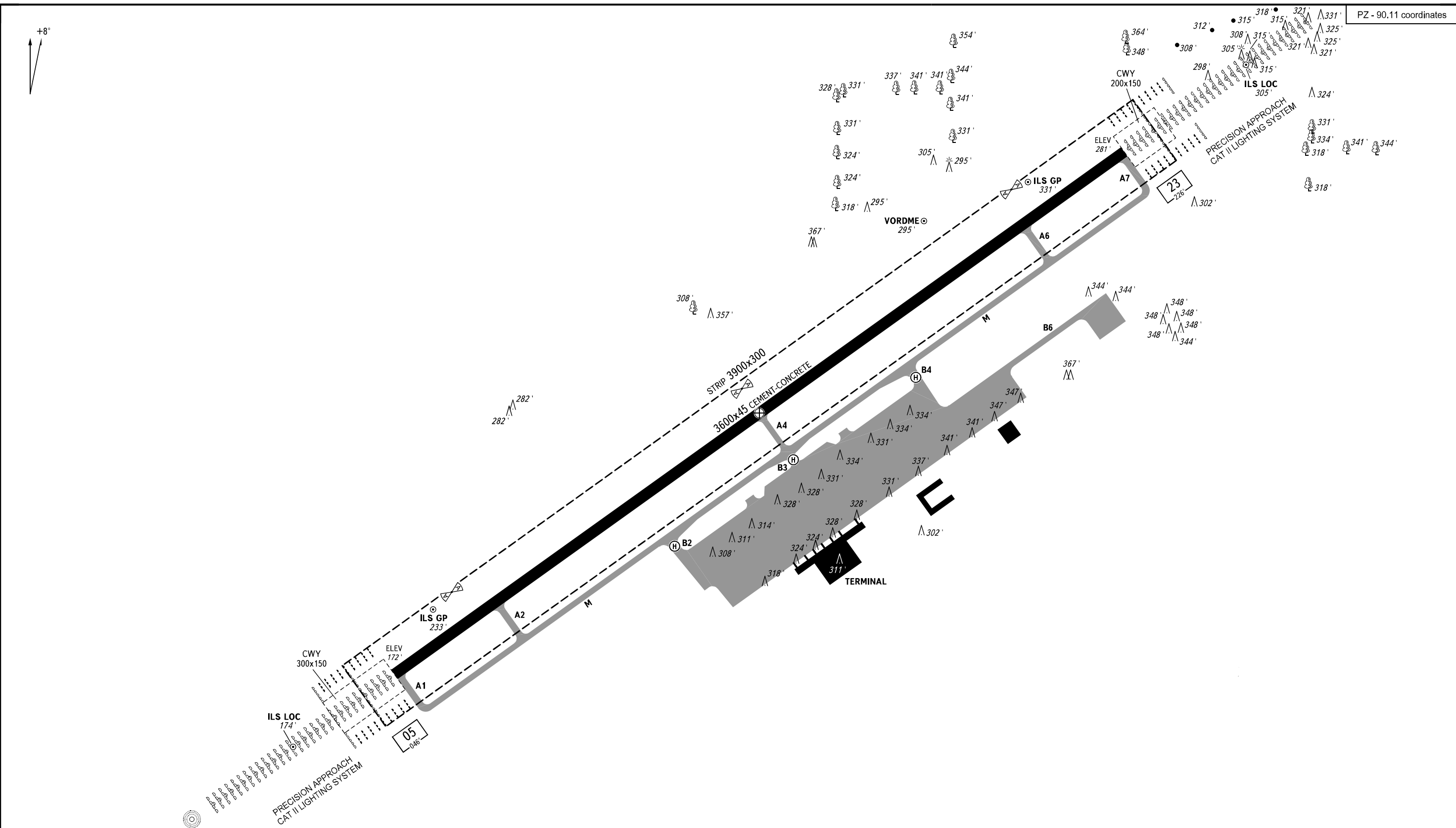
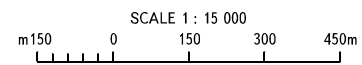
PLATOV

PZ - 90.11 coordinates

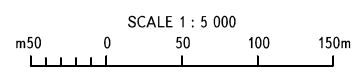
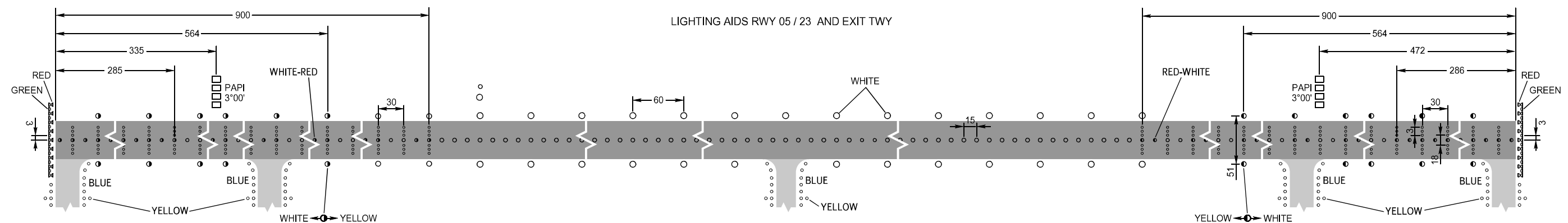
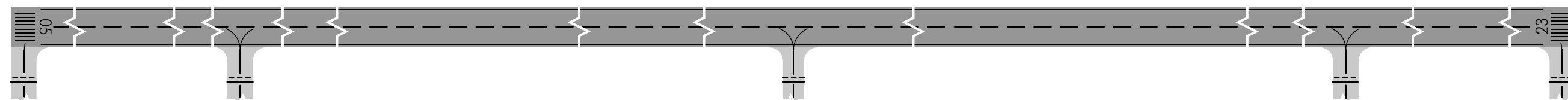
CHANGE: New chart

RWY	DIRECTION (TRUE)	THR	BEARING STRENGTH
05	054.35°	47°29'04"N 039°54'19"E	PCN 57 /R/A/W/T
23	234.38°	47°30'12"N 039°56'39"E	

ELEVATIONS IN FEET  
DIMENSIONS IN METRES  
BEARINGS ARE MAGNETIC



MARKING AIDS RWY 05 / 23 AND EXIT TWY



DIMENSIONS IN METRES

CHANGE: NIL