

AERODROME
CHART - ICAO

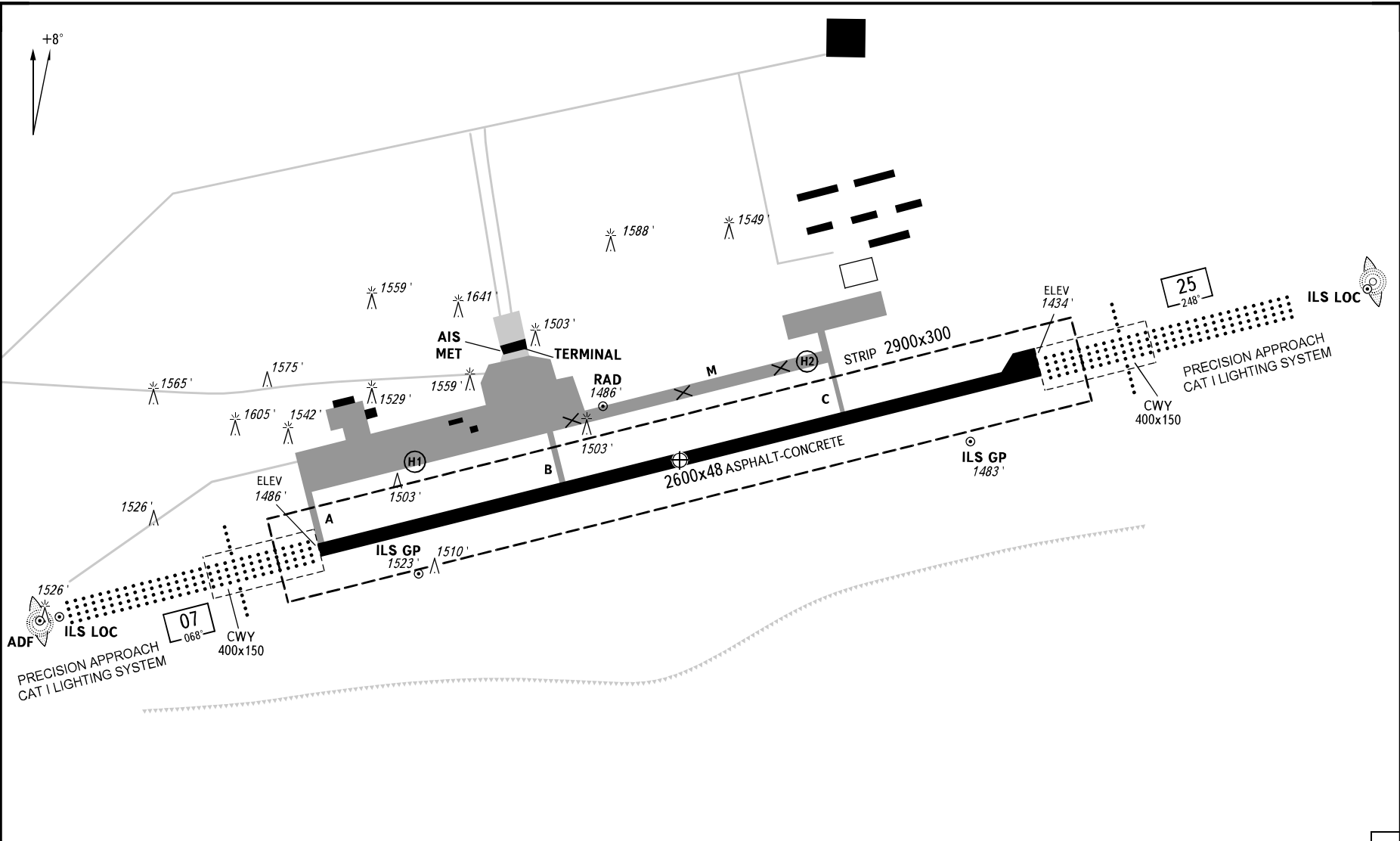
ARP
45°06'33"N
042°05'46"E

ELEV
1486'

GROUND
TOWER 119.000
120.900

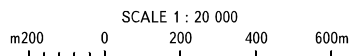
STAVROPOL, RUSSIA
SHPAKOVSKOYE

PZ - 90.02 coordinates



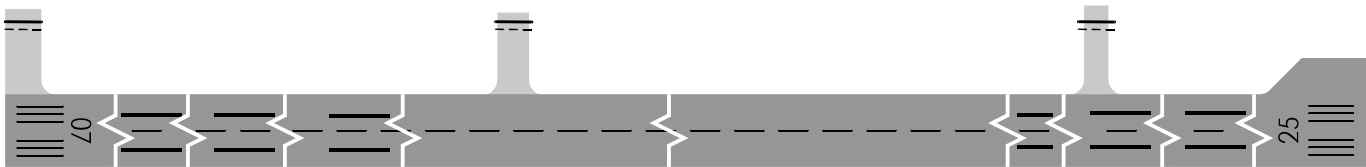
RWY	DIRECTION (TRUE)	THR	BEARING STRENGTH
07	075°40'	45°06'23"N 042°05'48"E	PCN 29 /R/B/X/T mixed
25	255°41'	45°06'44"N 042°07'44"E	

ELEVATIONS IN FEET
DIMENSIONS IN METRES
BEARINGS ARE MAGNETIC

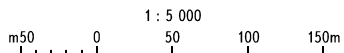
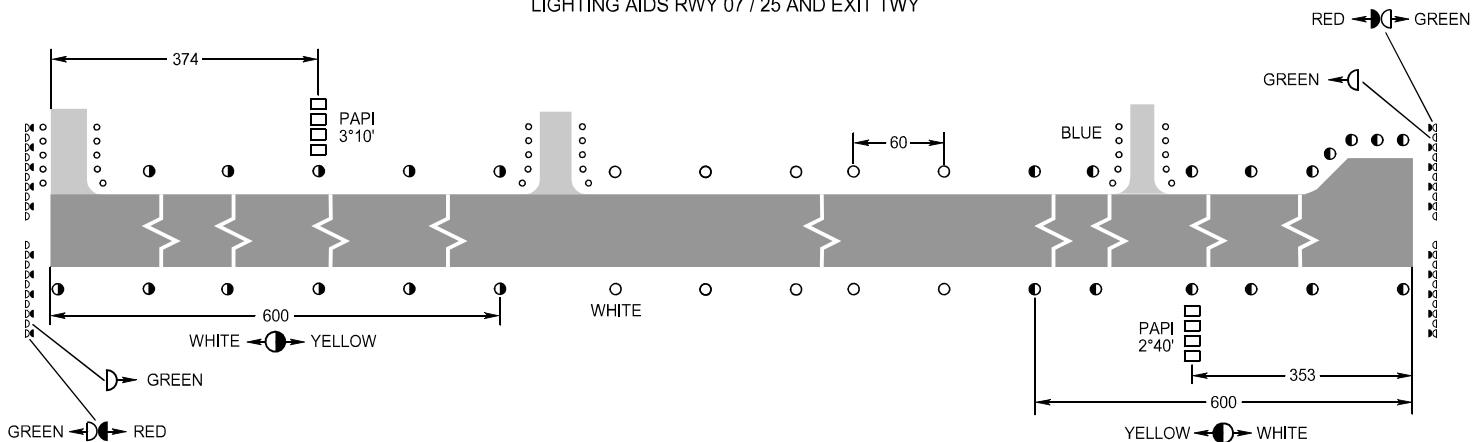


CHANGE: OBST
 Federal Air Transport Agency
 AIRAC AMDT 13/20

MARKING AIDS RWY 07 / 25 AND EXIT TWY



LIGHTING AIDS RWY 07 / 25 AND EXIT TWY



DIMENSIONS IN METRES

CHANGE: NIL