

AERODROME
CHART - ICAO

ARP
44°13'37"N
043°04'59"E

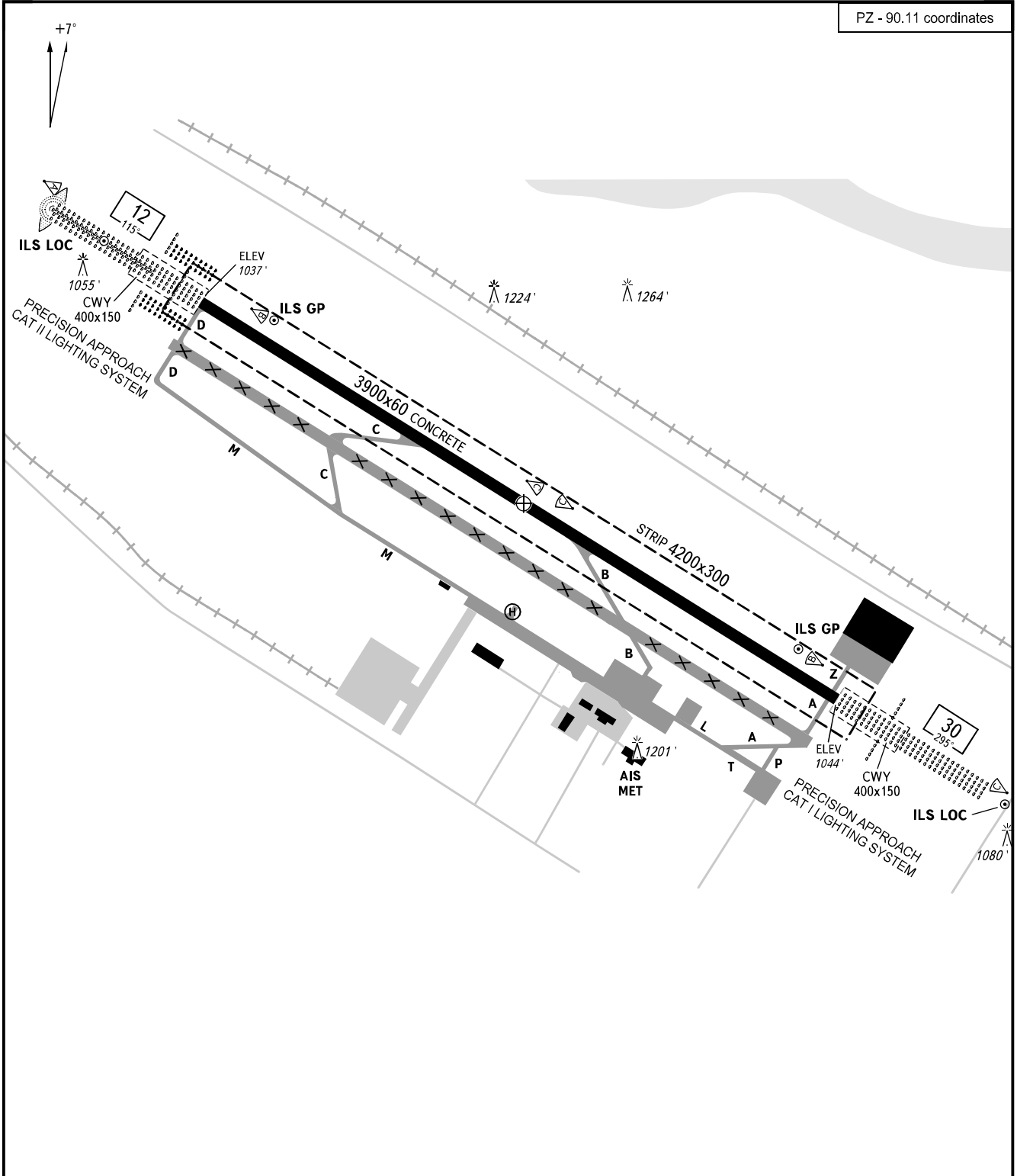
ELEV
1047'

TAXIING START
121.900
128.000

MINERALNYYE VODY, RUSSIA

MINERALNYYE VODY

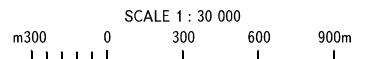
PZ - 90.11 coordinates



WARNING
The evenness of RWY 12/30 pavement (R) is 4.60.

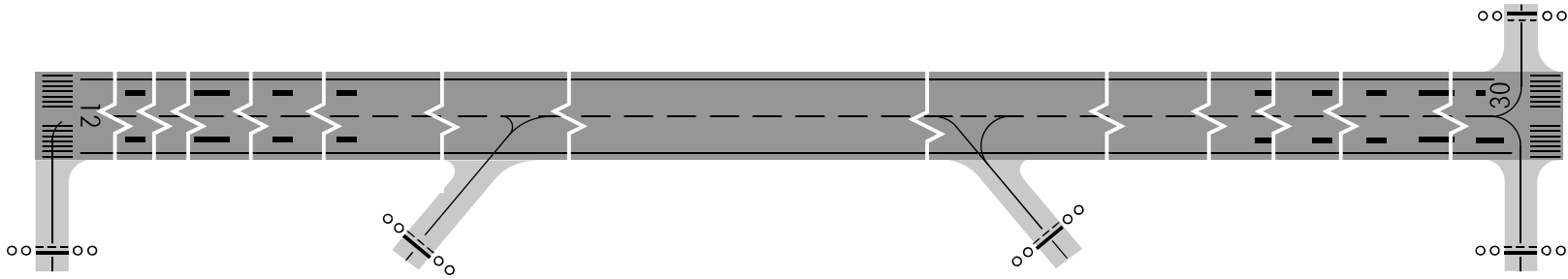
RWY	DIRECTION (TRUE)	THR	BEARING STRENGTH
12	122°11'	44°14'10"N 043°03'45"E	PCN 54 /R/A/W/T
30	302°12'	44°13'03"N 043°06'13"E	

ELEVATIONS IN FEET
DIMENSIONS IN METRES
BEARINGS MAGNETIC

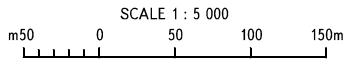
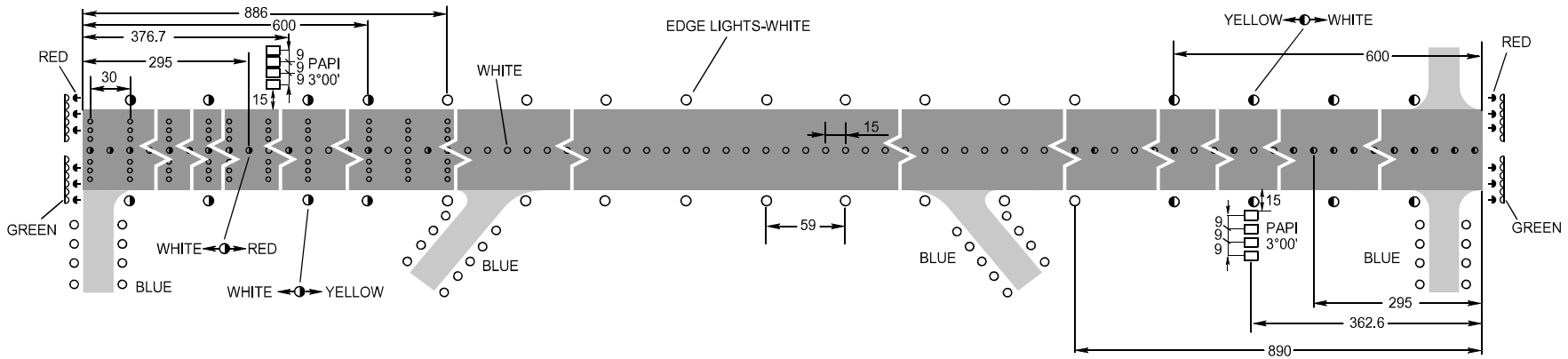


CHANGE: TWY P

MARKING AIDS RWY 12 / 30 AND EXIT TWY



LIGHTING AIDS RWY 12 / 30 AND EXIT TWY



DIMENSIONS IN METRES