

AERODROME  
CHART - ICAO

ARP  
45°00'08"N  
037°20'50"E

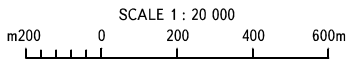
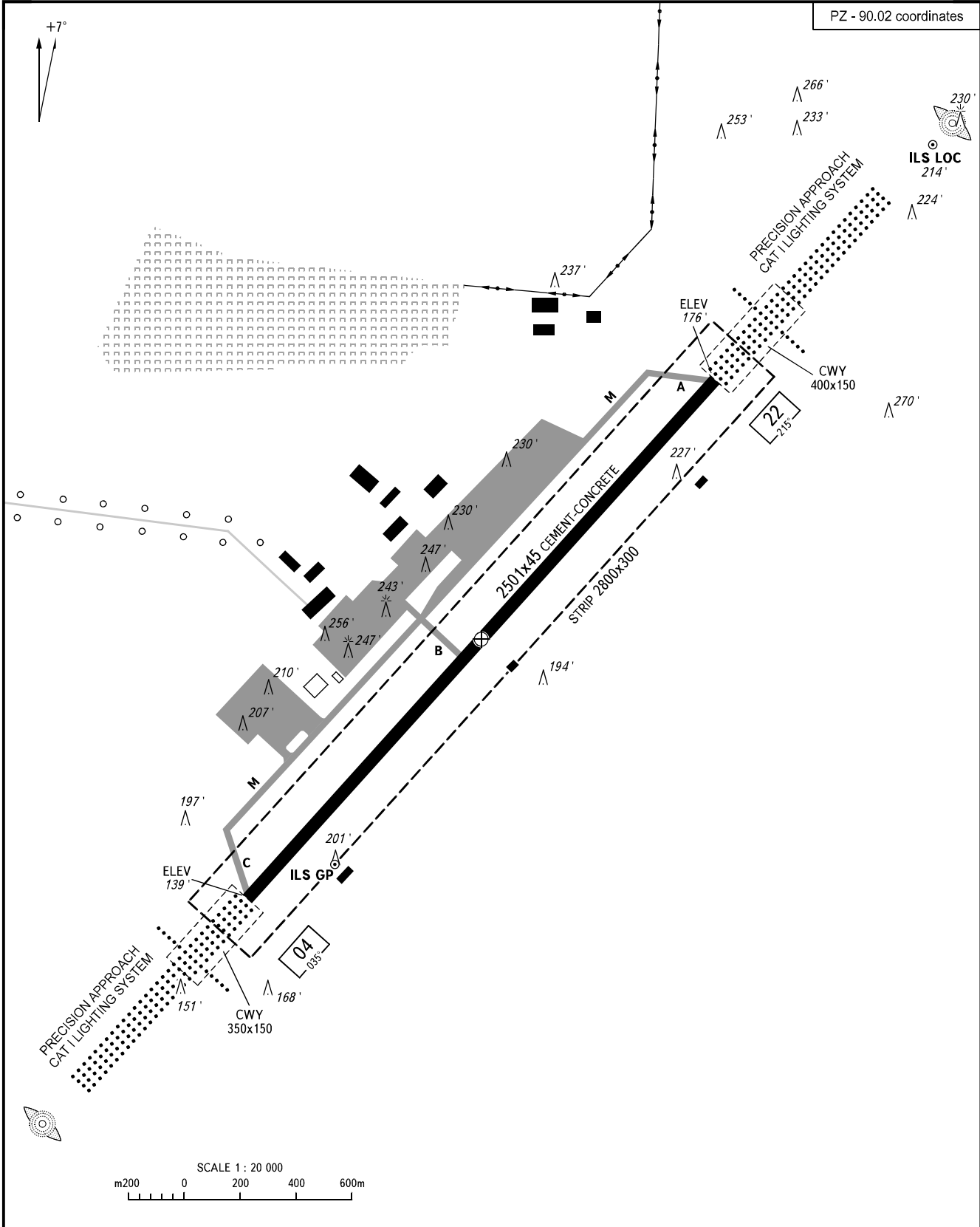
ELEV  
176'

ANAPA GROUND 119.000

ANAPA, RUSSIA

VITYAZEVO

PZ - 90.02 coordinates

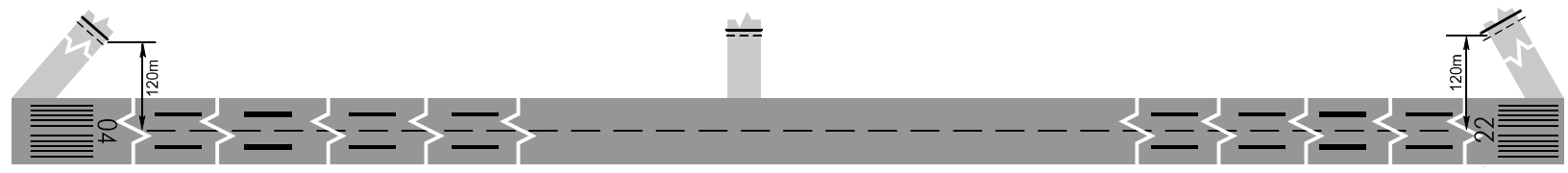


RWY	DIRECTION (TRUE)	THR	BEARING STRENGTH
04	042.27°	44°59'38"N 037°20'12"E	PCN 52 /R/B/W/T
22	222.29°	45°00'38"N 037°21'29"E	

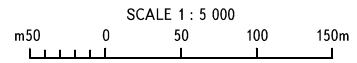
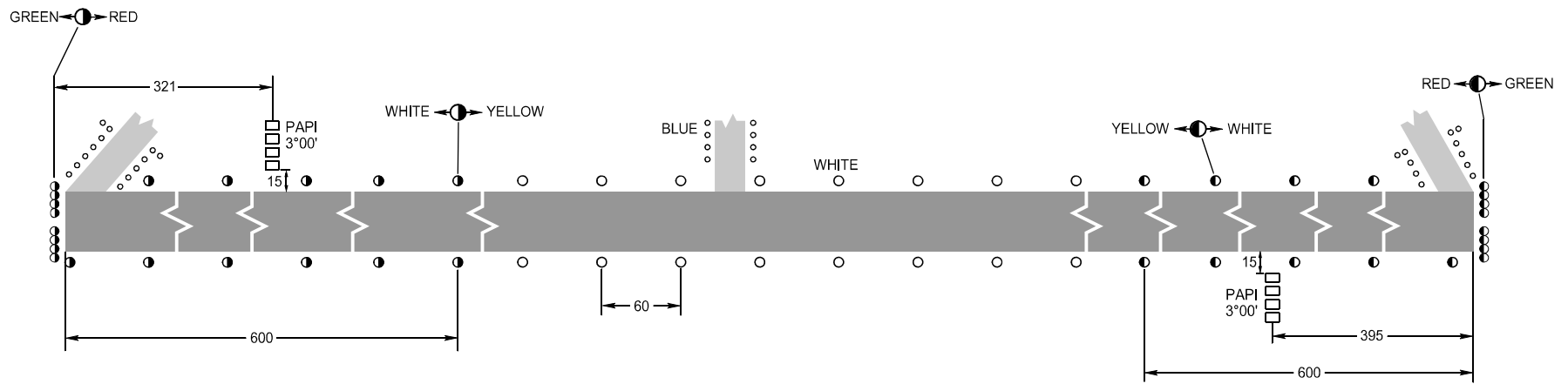
ELEVATIONS IN FEET  
DIMENSIONS IN METRES  
BEARINGS ARE MAGNETIC

CHANGE: New chart

MARKING AIDS RWY 04 / 22 AND EXIT TWY



LIGHTING AIDS RWY 04 / 22 AND EXIT TWY



CHANGE: New chart