

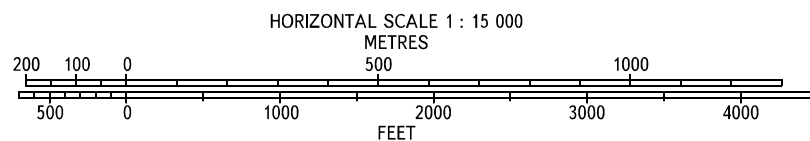
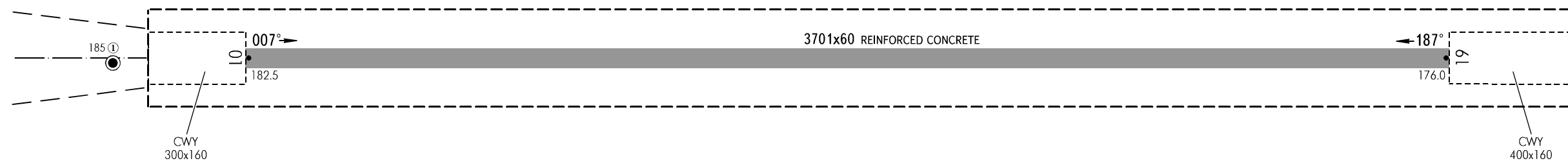
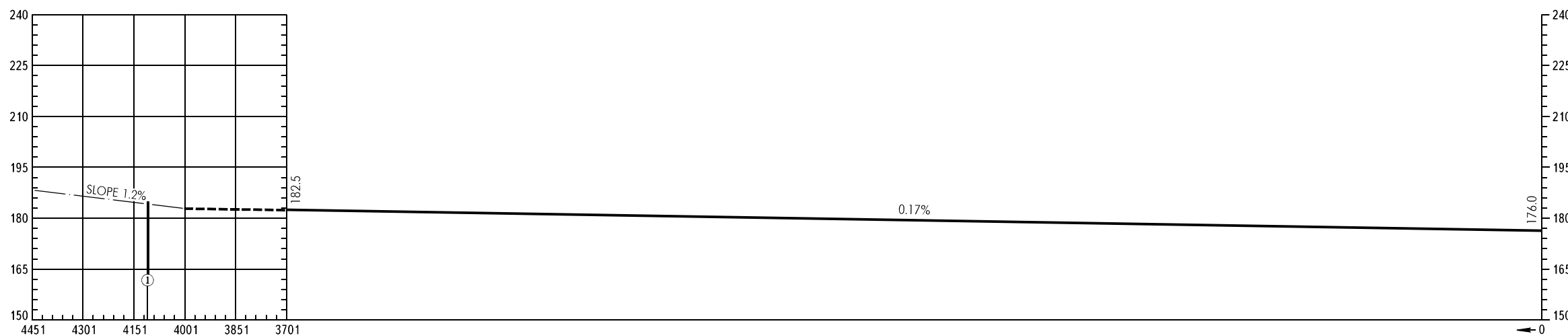
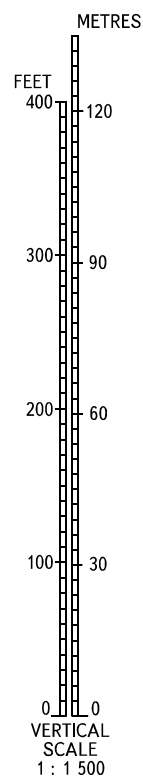
AERODROME OBSTACLE  
CHART - ICAO

TYPE A (OPERATING LIMITATIONS)

DIMENSIONS AND ELEVATIONS IN METRES

MAGNETIC VARIATION 7°E (2018)

DECLARED DISTANCES	
	RWY 19
TAKE-OFF RUN AVAILABLE	3701
TAKE-OFF DISTANCE AVAILABLE	4001
ACCELERATE-STOP DISTANCE AVAILABLE	3701
LANDING DISTANCE AVAILABLE	3701



LEGEND	
IDENTIFICATION NUMBER	①
ANTENNA	●