

AERODROME
CHART - ICAO

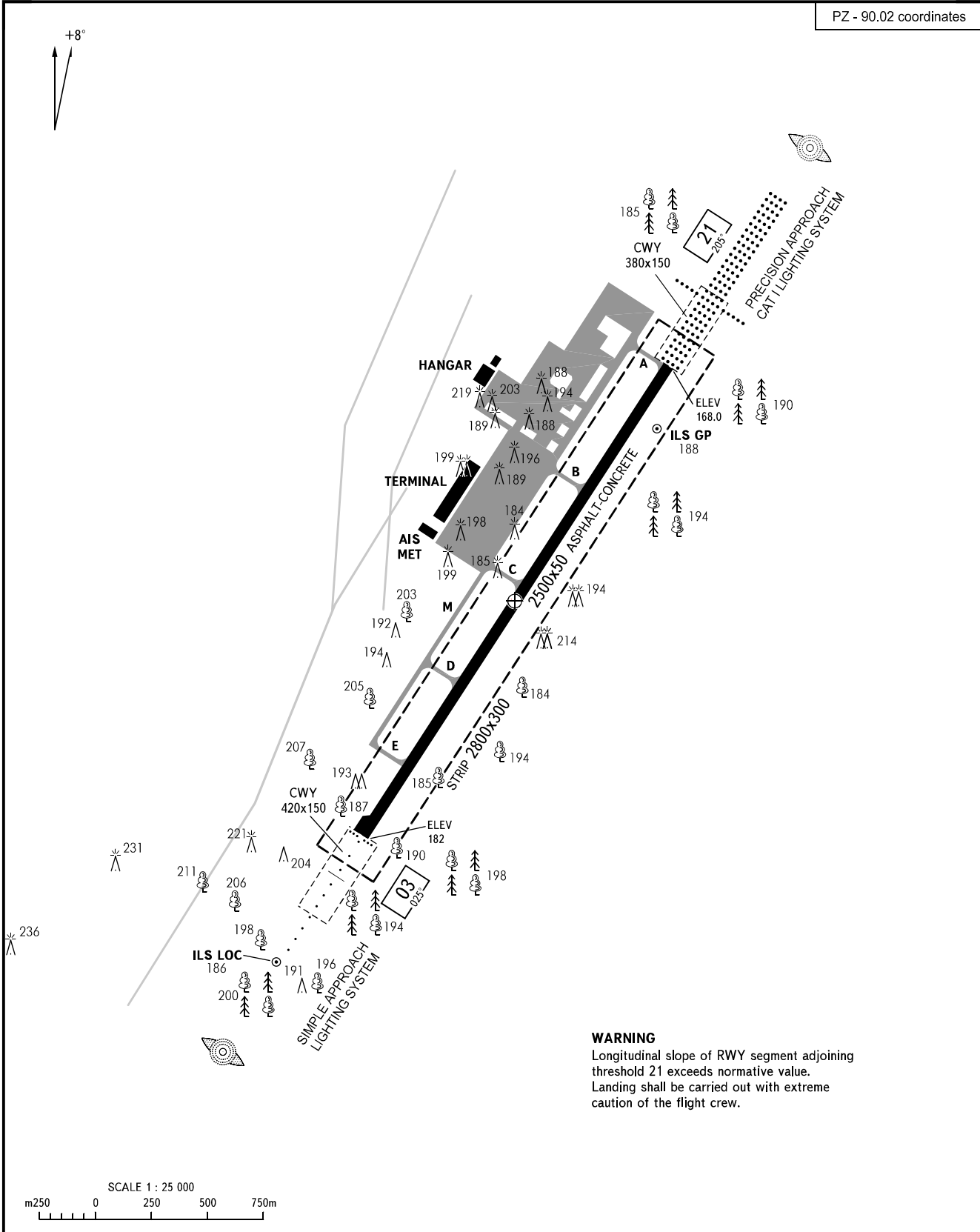
ARP
56°22'59"N
085°12'38"E

ELEV
182m

TOMSK TOWER 127.300

TOMSK, RUSSIA
BOGASHEVO

PZ - 90.02 coordinates



WARNING
Longitudinal slope of RWY segment adjoining threshold 21 exceeds normative value. Landing shall be carried out with extreme caution of the flight crew.

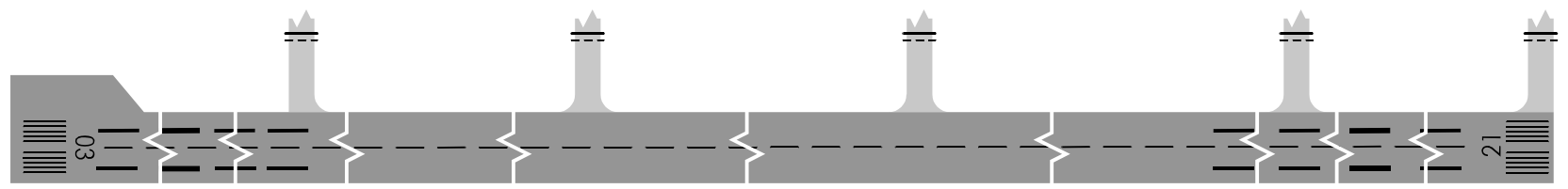
SCALE 1 : 25 000
m 250 0 250 500 750m

RWY	DIRECTION (TRUE)	THR	BEARING STRENGTH
03	033.36°	56°22'26"N 085°11'58"E	PCN 67 /R/B/X/T
21	213.38°	56°23'33"N 085°13'18"E	

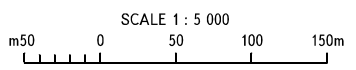
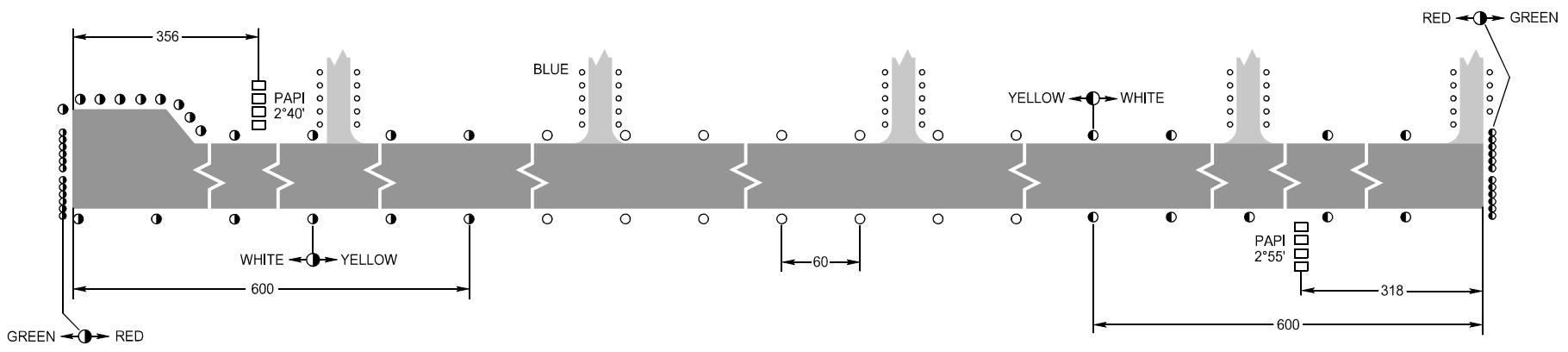
ELEVATIONS AND DIMENSIONS IN METRES
BEARINGS ARE MAGNETIC

CHANGE: COM

MARKING AIDS RWY 03/21 AND EXIT TWY



LIGHTING AIDS RWY 03/21 AND EXIT TWY



DIMENSIONS IN METRES

CHANGE: NIL