

**AERODROME
CHART - ICAO**

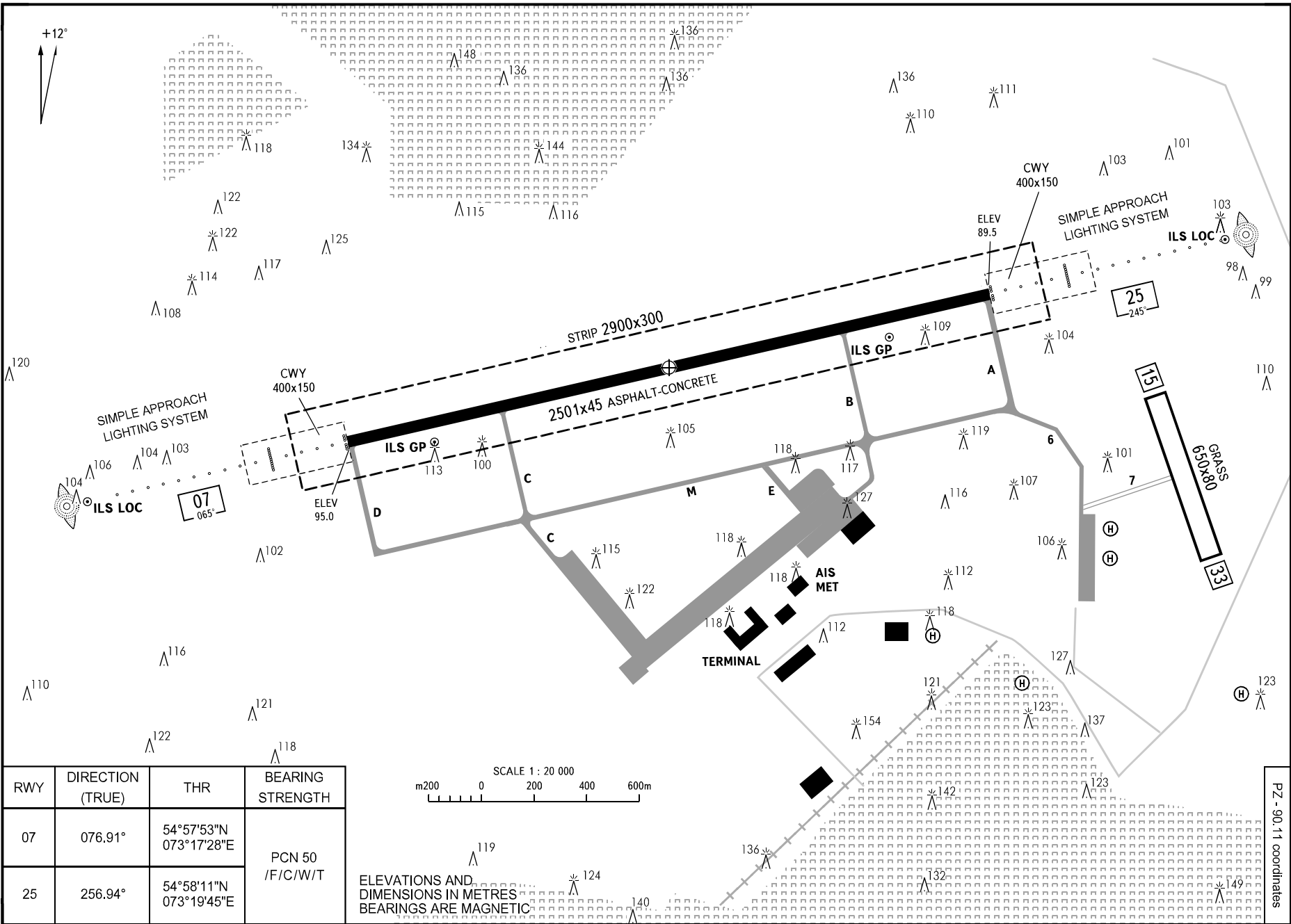
ARP
54°58'02"N
073°18'37"E

ELEV
95m

TAXIING
START 121.700
119.000

OMSK, RUSSIA
TSENTRALNY

PZ - 90.11 coordinates

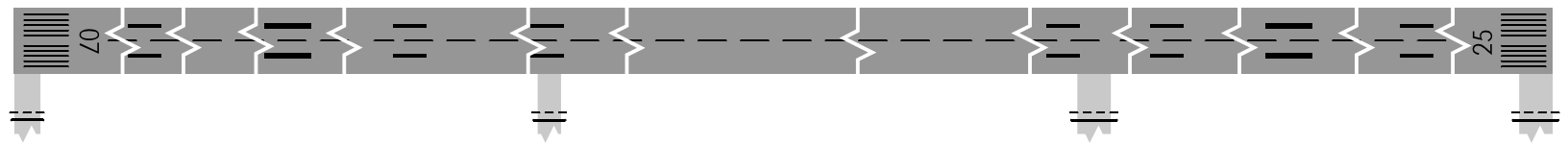


RWY	DIRECTION (TRUE)	THR	BEARING STRENGTH
07	076.91°	54°57'53"N 073°17'28"E	PCN 50 F/C/W/T
25	256.94°	54°58'11"N 073°19'45"E	

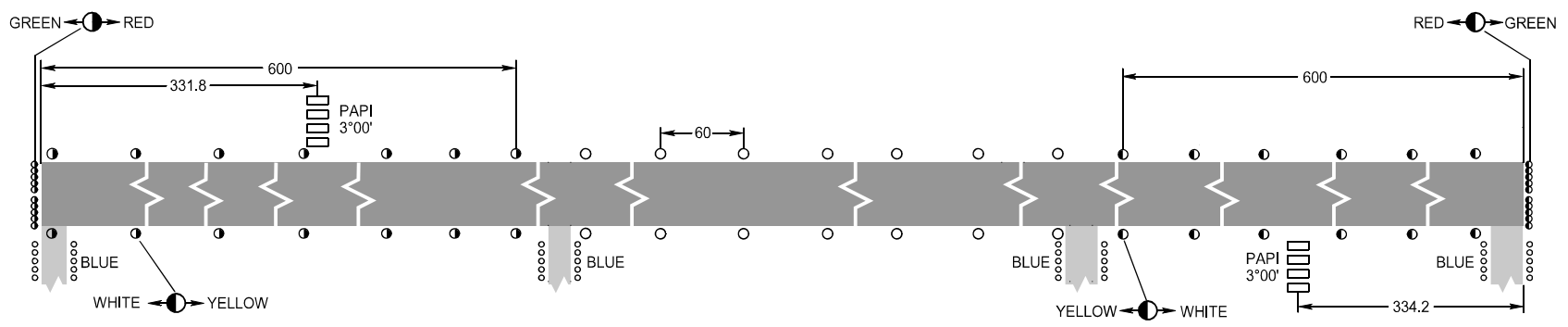
SCALE 1 : 20 000
m 200 0 200 400 600m

ELEVATIONS AND DIMENSIONS IN METRES
BEARINGS ARE MAGNETIC

MARKING AIDS RWY 07 / 25 AND EXIT TWY



LIGHTING AIDS RWY 07 / 25 AND EXIT TWY



DIMENSIONS IN METRES

CHANGE: Nil