

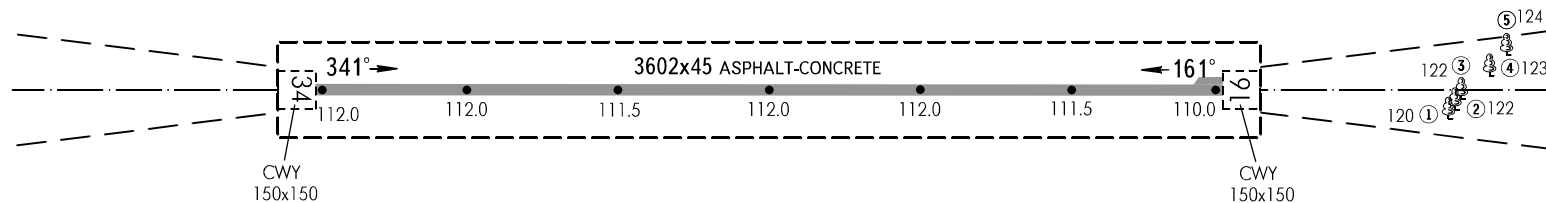
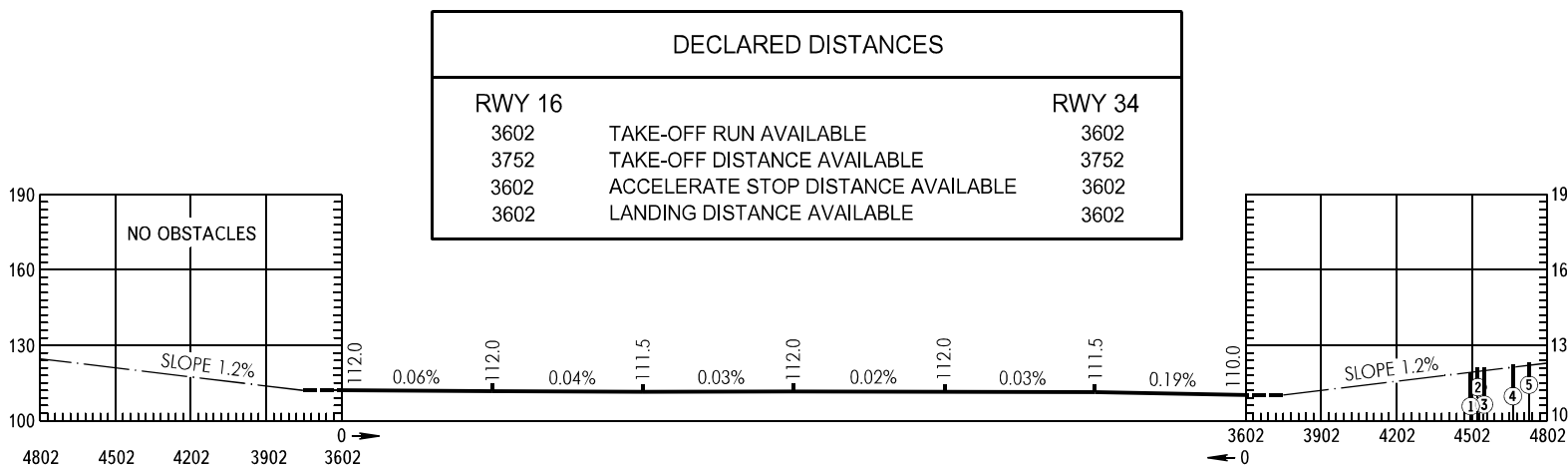
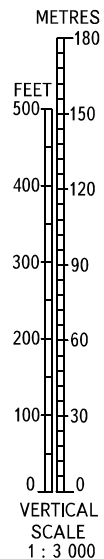
# AERODROME OBSTACLE CHART - ICAO

TYPE **A** (OPERATING LIMITATIONS)

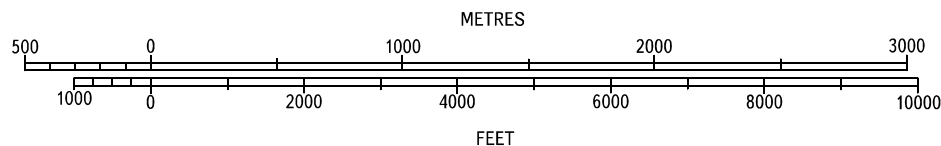
DIMENSIONS AND ELEVATIONS IN METRES

## NOVOSIBIRSK, RUSSIA TOLMACHEVO RWY 16/34

MAGNETIC VARIATION **9°E** 1978



HORIZONTAL SCALE 1 : 30 000



### LEGEND

IDENTIFICATION NUMBER	①
POLE, TOWER, SPIRE, ANTENNA, ETC	●
TREE	🌳