

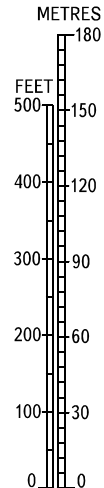
AERODROME OBSTACLE CHART - ICAO

TYPE **A** (OPERATING LIMITATIONS)

DIMENSIONS AND ELEVATIONS IN METRES

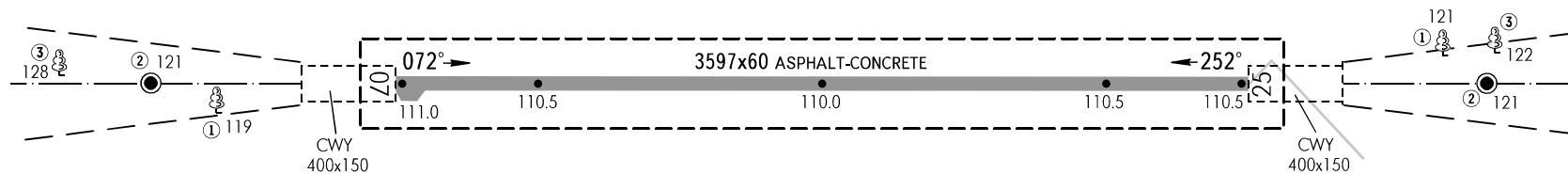
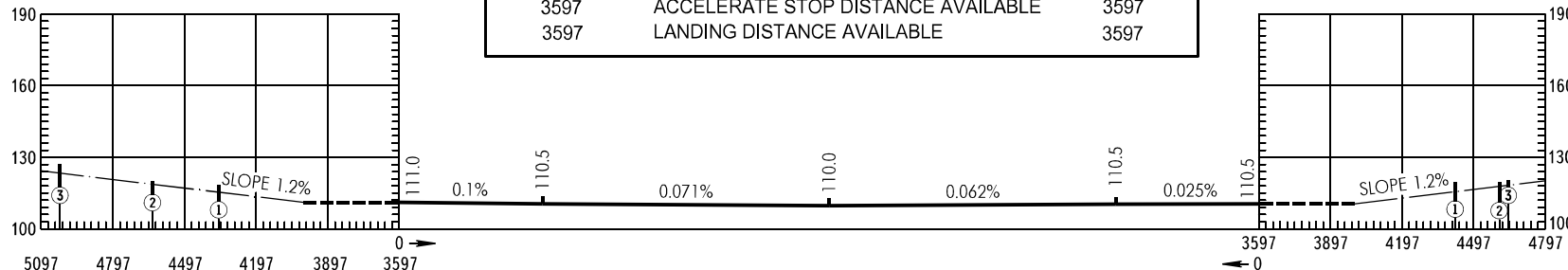
NOVOSIBIRSK, RUSSIA
TOLMACHEVO
RWY 07/25

MAGNETIC VARIATION **9°E** 1978



VERTICAL SCALE
 1 : 3 000

DECLARED DISTANCES		
RWY 07		RWY 25
3597	TAKE-OFF RUN AVAILABLE	3597
3997	TAKE-OFF DISTANCE AVAILABLE	3997
3597	ACCELERATE STOP DISTANCE AVAILABLE	3597
3597	LANDING DISTANCE AVAILABLE	3597



LEGEND

IDENTIFICATION NUMBER	①
POLE, TOWER, SPIRE, ANTENNA, ETC	●
TREE	🌳
HIGHWAY	—

HORIZONTAL SCALE 1 : 30 000

