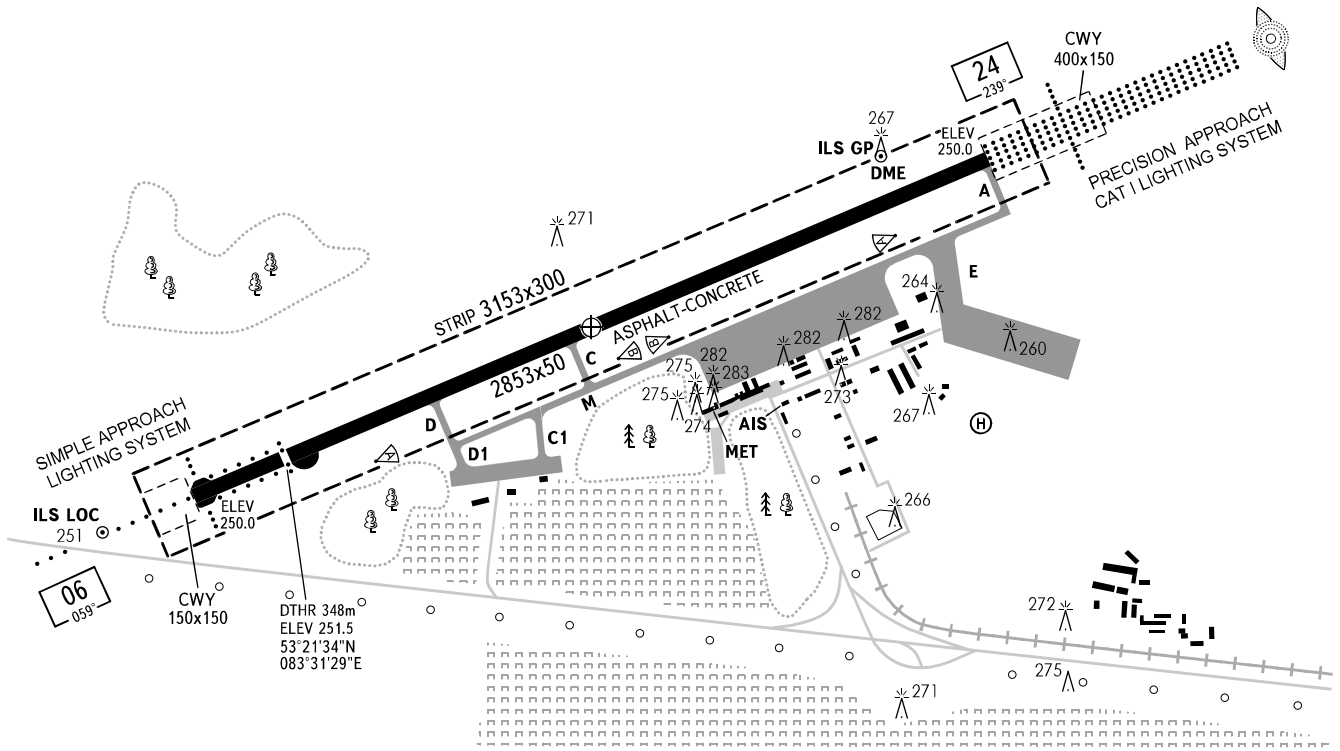




WARNING:
 1. For landing RWY 06 THR displaced by 348m towards ARP.
 2. RWY 06: approach lights, white-600m; red-300m.



PZ - 90.02 coordinates

AIP
 RUSSIA
 AERODROME
 CHART - ICAO

ARP
 53°21'48"N
 083°32'23"E

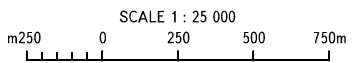
ELEV
 255m

TOWER
 123.500

BARNAUL, RUSSIA
 MIKHAYLOVKA

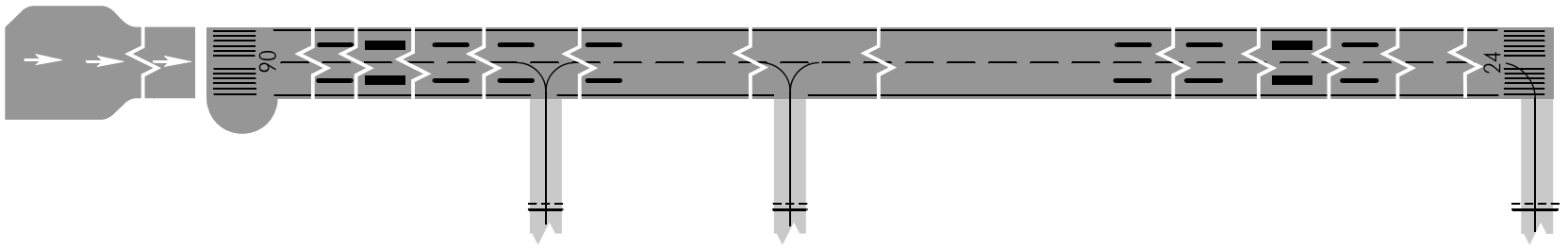
AIP
 BOOK 1
 AD 2.1 UNBR-31
 16 JUL 20

RWY	DIRECTION (TRUE)	THR	BEARING STRENGTH
06	067.36°	53°21'30"N 083°31'11"E	PCN 44/R/B/X/T within 2505m from RWY 24
24	247.39°	53°22'05"N 083°33'34"E	PCN 52/F/C/X/T for remaining 348m

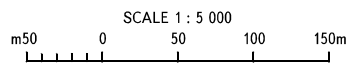
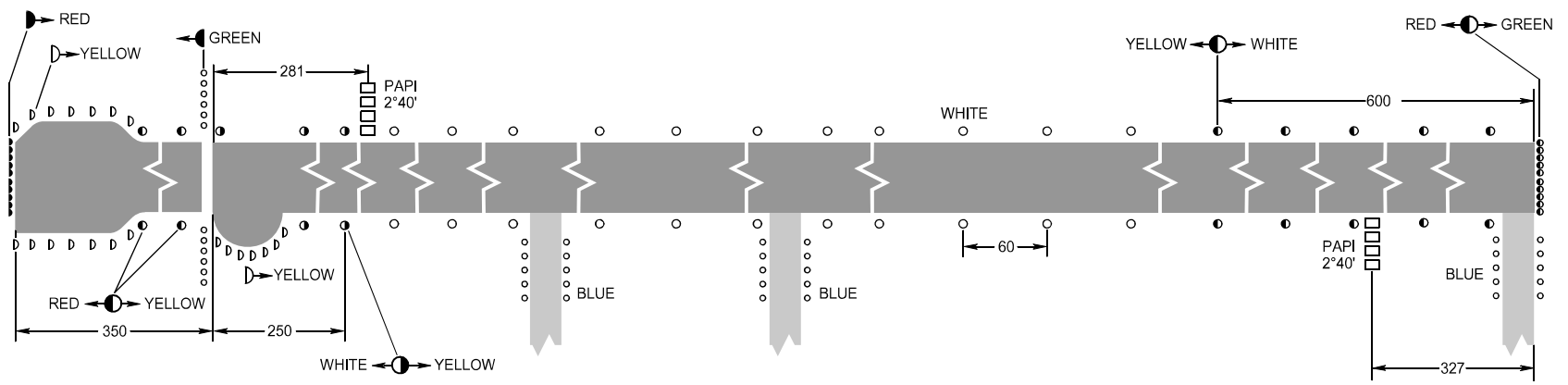


ELEVATIONS AND
 DIMENSIONS IN METRES
 BEARINGS ARE MAGNETIC

MARKING AIDS RWY 06 / 24 AND EXIT TWY



LIGHTING AIDS RWY 06 / 24 AND EXIT TWY



DIMENSIONS IN METRES