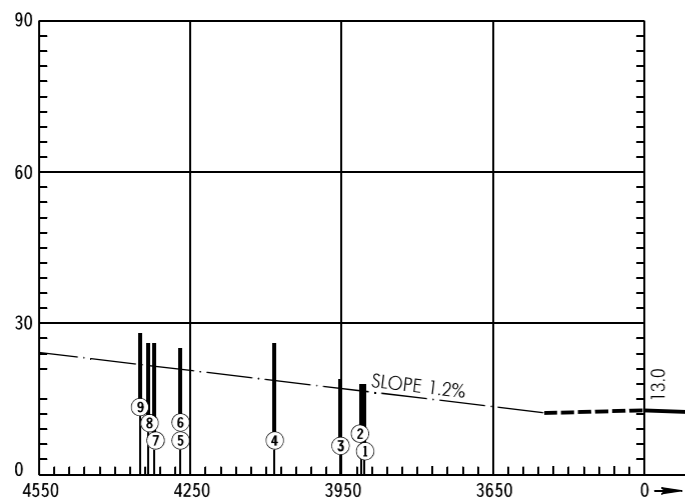
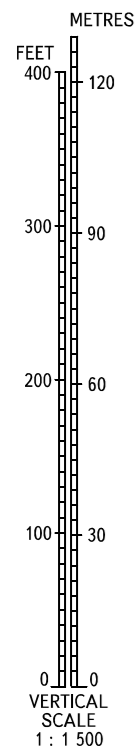


AERODROME OBSTACLE  
CHART - ICAO

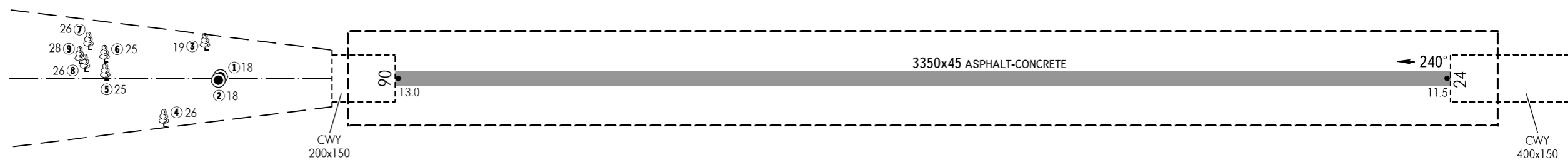
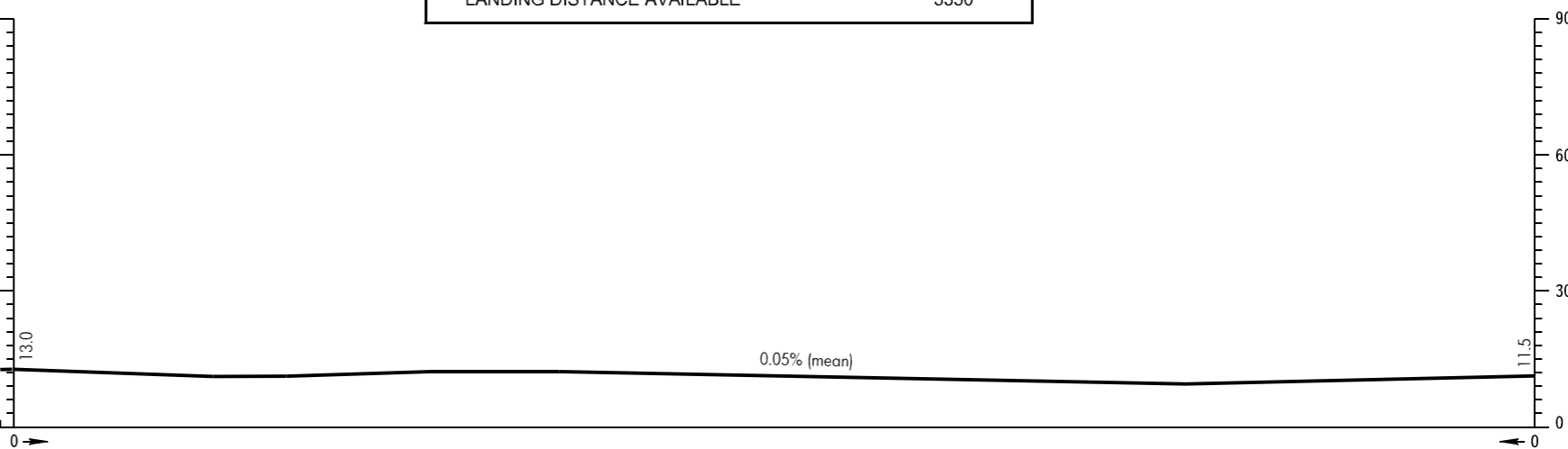
TYPE **A** (OPERATING LIMITATIONS)

DIMENSIONS AND ELEVATIONS IN METRES

MAGNETIC VARIATION 6°E (2017)



DECLARED DISTANCES	
	RWY 24
TAKE-OFF RUN AVAILABLE	3350
TAKE-OFF DISTANCE AVAILABLE	3550
ACCELERATE-STOP DISTANCE AVAILABLE	3350
LANDING DISTANCE AVAILABLE	3350



LEGEND

IDENTIFICATION NUMBER	①
MAST	●
TREES	🌳

