

AERODROME
CHART - ICAO

ARP
59°16'34"N
038°01'08"E

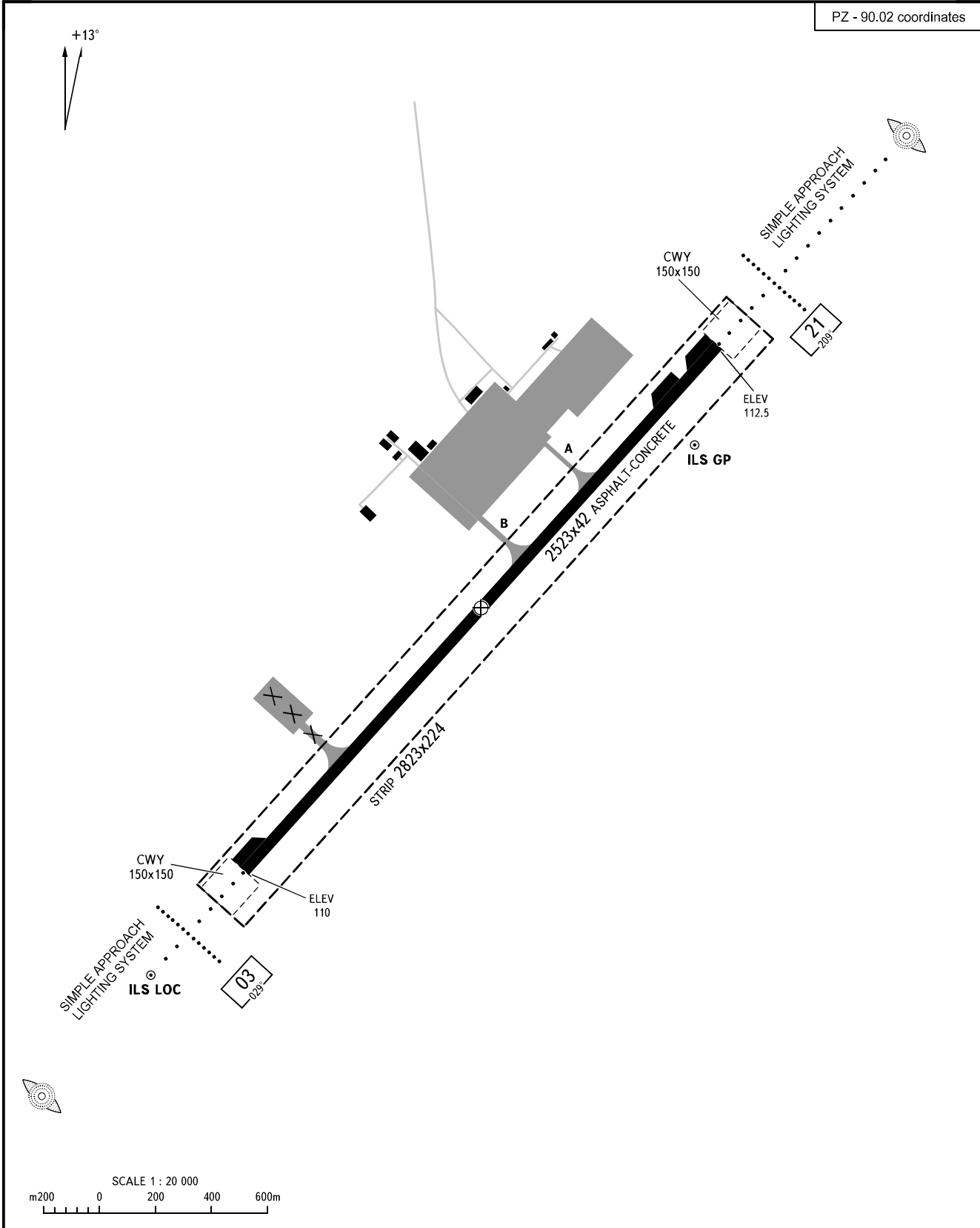
ELEV
115m

TOWER 119.200

CHEREPOVETS, RUSSIA

CHEREPOVETS

PZ - 90.02 coordinates

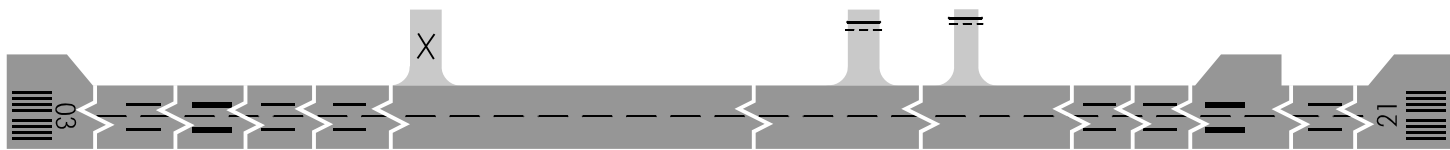


RWY	DIRECTION (TRUE)	THR	BEARING STRENGTH
03	042.07°	59°16'03"N 038°00'14"E	PCN 37 /R/B/X/T
21	222.09°	59°17'04"N 038°02'01"E	

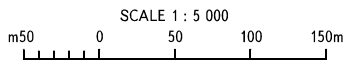
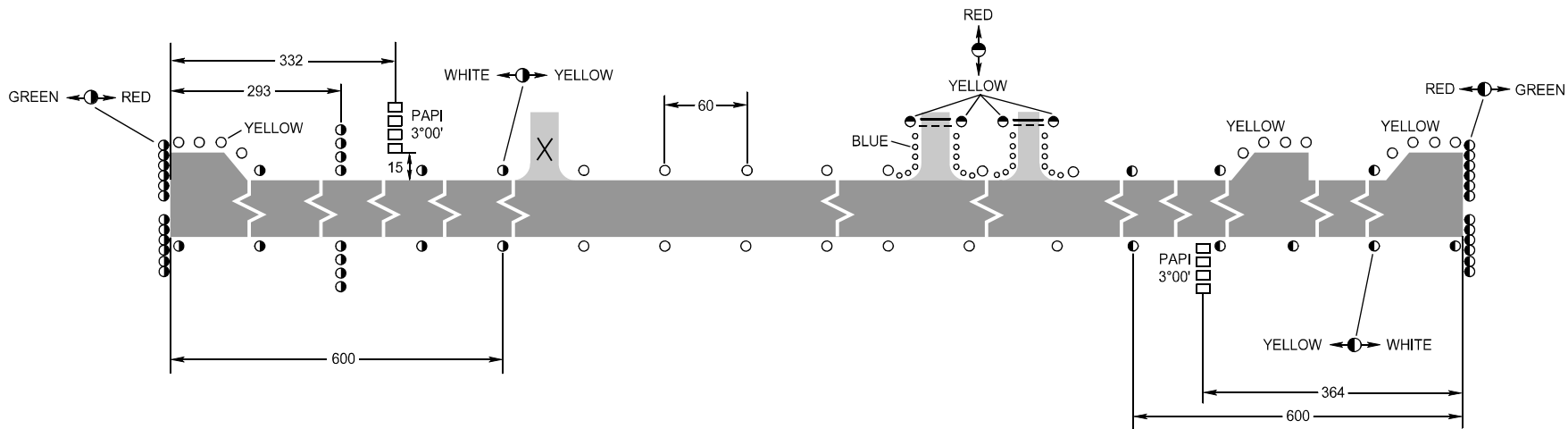
ELEVATIONS AND DIMENSIONS IN METRES
BEARINGS ARE MAGNETIC

CHANGE: NIL

MARKING AIDS RWY 03 / 21 AND EXIT TWY



LIGHTING AIDS RWY 03 / 21 AND EXIT TWY



DIMENSIONS IN METRES

CHANGE: PAPI