

AERODROME
CHART - ICAO

ARP
68°46'54"N
032°45'04"E

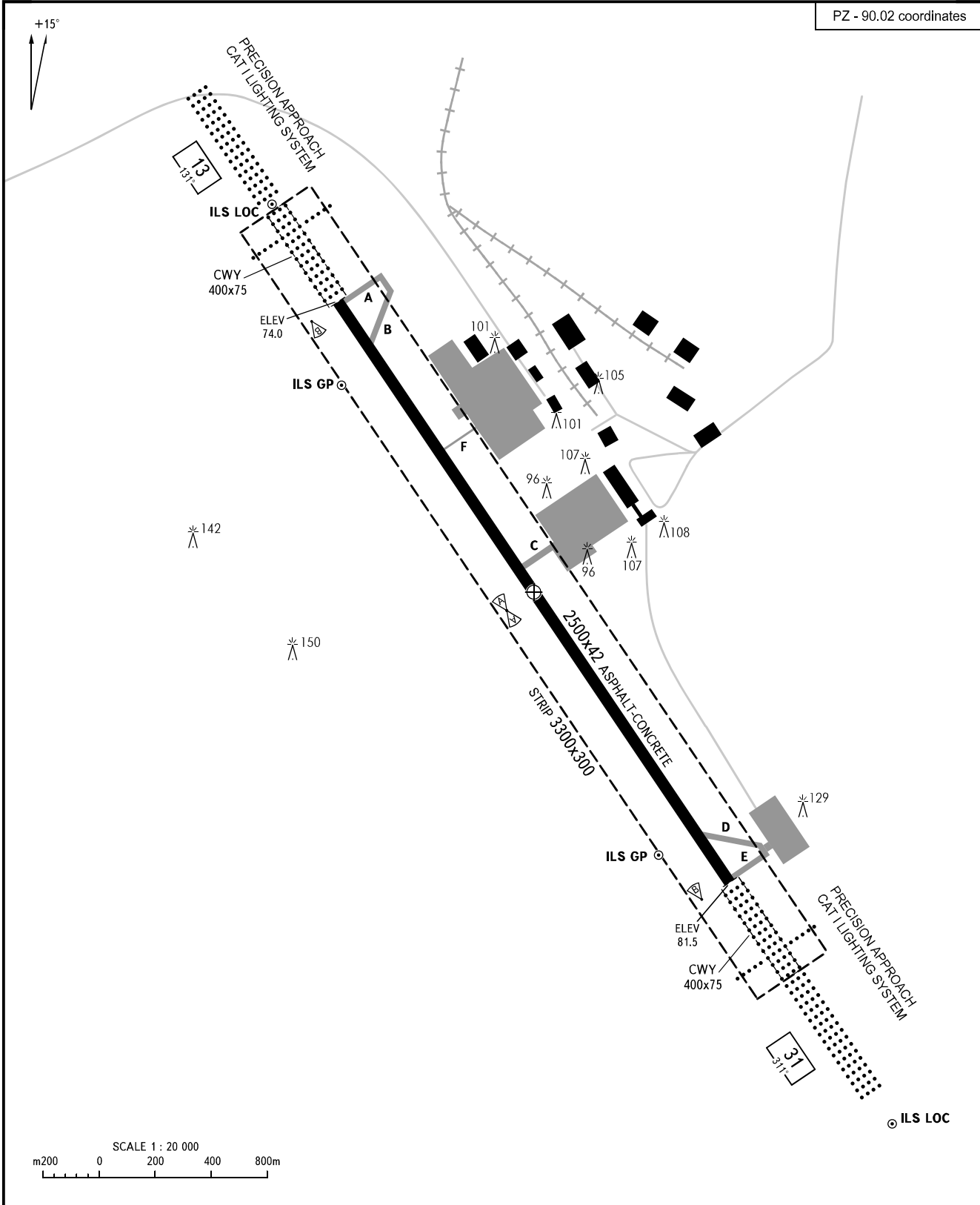
ELEV
81m

TOWER 120.300

MURMANSK, RUSSIA

MURMANSK

PZ - 90.02 coordinates

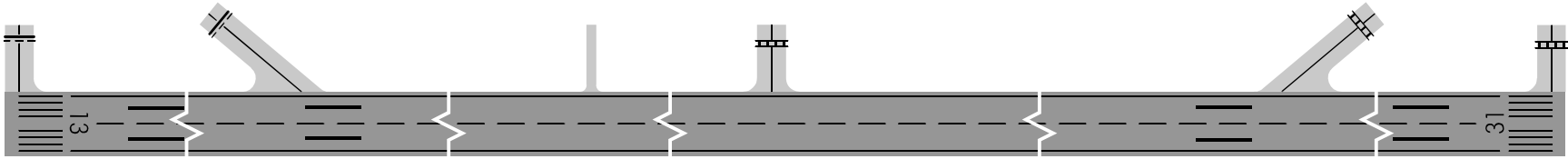


RWY	DIRECTION (TRUE)	THR	BEARING STRENGTH
13	146°10'	68°47'27.99"N 032°44'02.44"E	PCN 46 /R/B/X/T
31	326°12'	68°46'20.95"N 032°46'06.42"E	

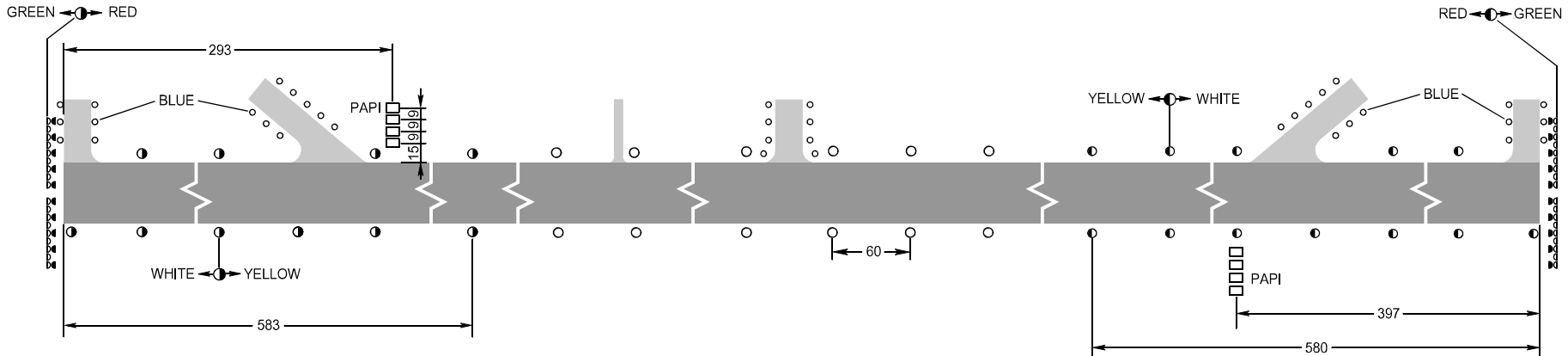
ELEVATIONS AND DIMENSIONS IN METRES
BEARINGS ARE MAGNETIC

CHANGE: PCN

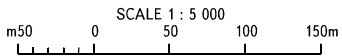
MARKING AIDS RWY 13 / 31 AND EXIT TWY



LIGHTING AIDS RWY 13 / 31 AND EXIT TWY



DIMENSIONS IN METRES



CHANGE: NIL