

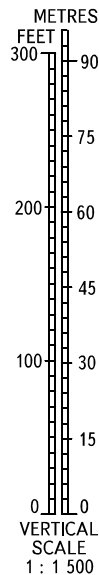
AERODROME OBSTACLE CHART - ICAO

TYPE **A** (OPERATING LIMITATIONS)

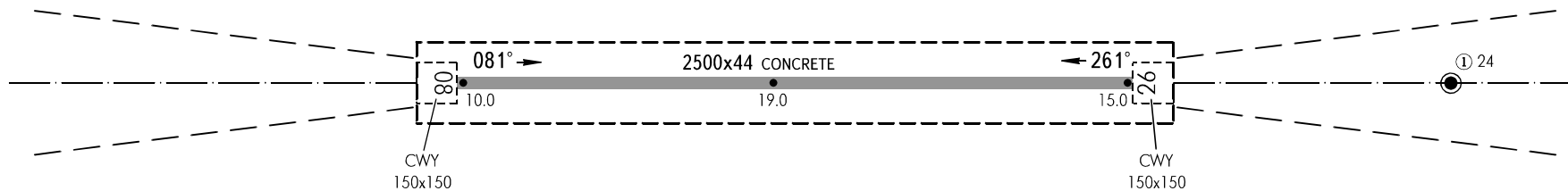
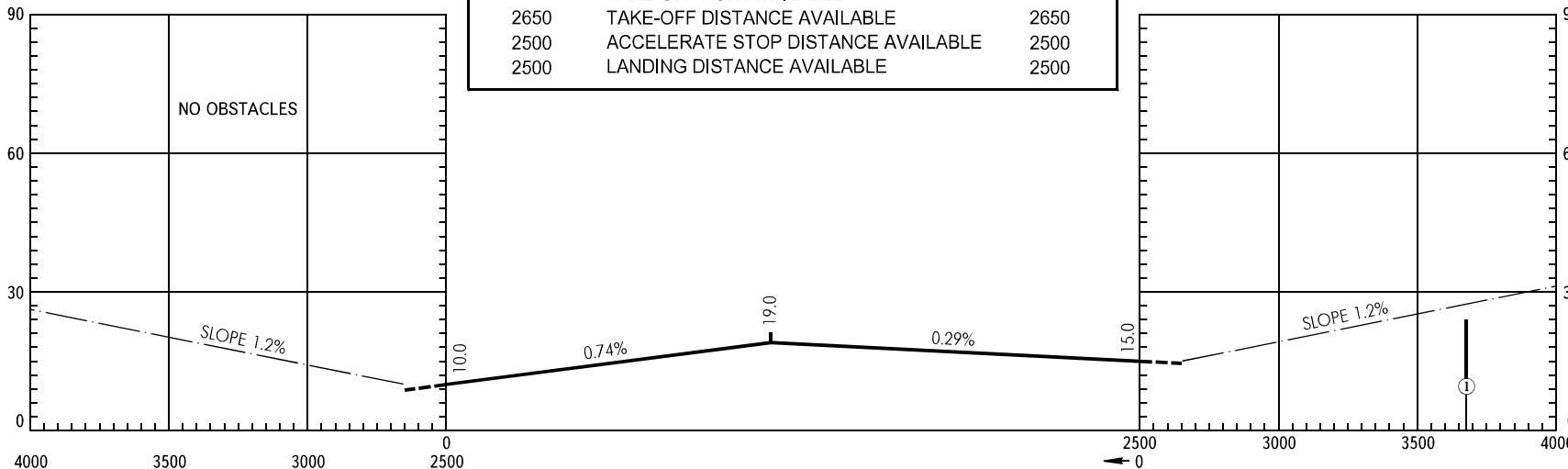
DIMENSIONS AND ELEVATIONS IN METRES

ARKHANGELSK, RUSSIA
TALAGI
RWY 08/26

MAGNETIC VARIATION 15°E



| DECLARED DISTANCES | | |
|--------------------|------------------------------------|--------|
| RWY 08 | | RWY 26 |
| 2500 | TAKE-OFF RUN AVAILABLE | 2500 |
| 2650 | TAKE-OFF DISTANCE AVAILABLE | 2650 |
| 2500 | ACCELERATE STOP DISTANCE AVAILABLE | 2500 |
| 2500 | LANDING DISTANCE AVAILABLE | 2500 |



LEGEND

| | |
|-----------------------|---|
| IDENTIFICATION NUMBER | ① |
| ANTENNA | ● |
| | |
| | |

