

AERODROME OBSTACLE
CHART - ICAO

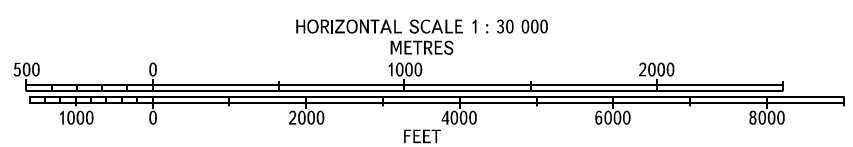
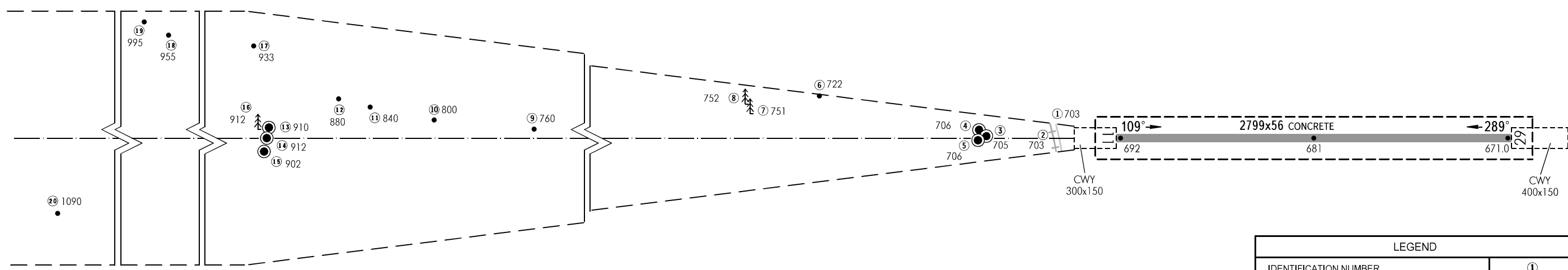
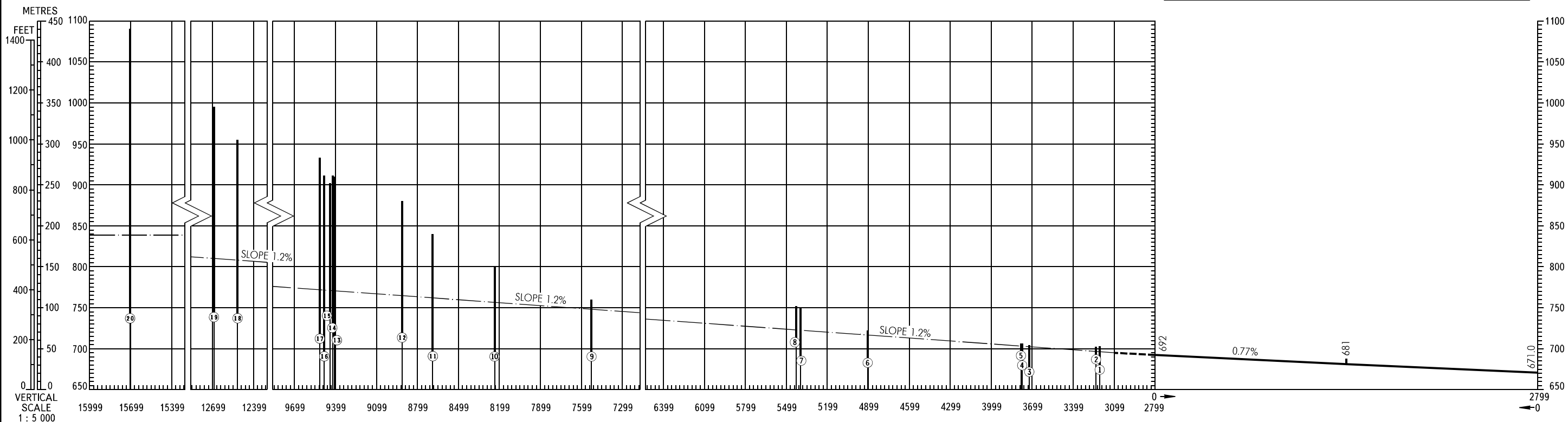
TYPE A (OPERATING LIMITATIONS)

DIMENSIONS AND ELEVATIONS IN METRES

CHITA, RUSSIA
KADALA
RWY 29

MAGNETIC VARIATION 8°W

DECLARED DISTANCES	
	RWY 29
TAKE-OFF RUN AVAILABLE	2799
TAKE-OFF DISTANCE AVAILABLE	3099
ACCELERATE STOP DISTANCE AVAILABLE	2799
LANDING DISTANCE AVAILABLE	2799



LEGEND	
IDENTIFICATION NUMBER	①
POLE, TOWER, SPIRE, ANTENNA, MAST	●
MOUNTAIN	•
FOREST	🌲
MOTOR ROAD	—
RAILROAD	+++