

AERODROME OBSTACLE CHART - ICAO

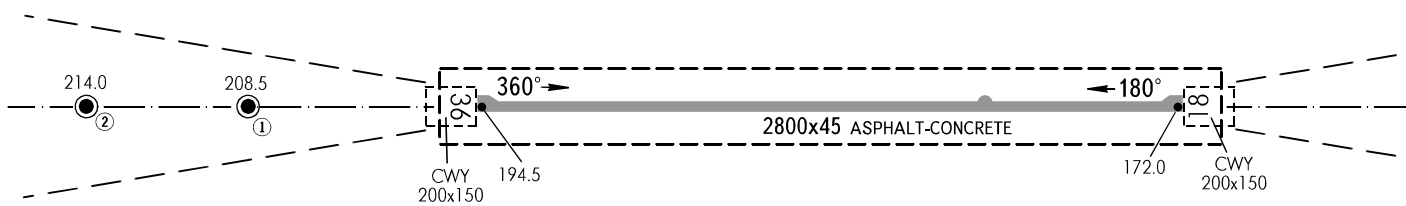
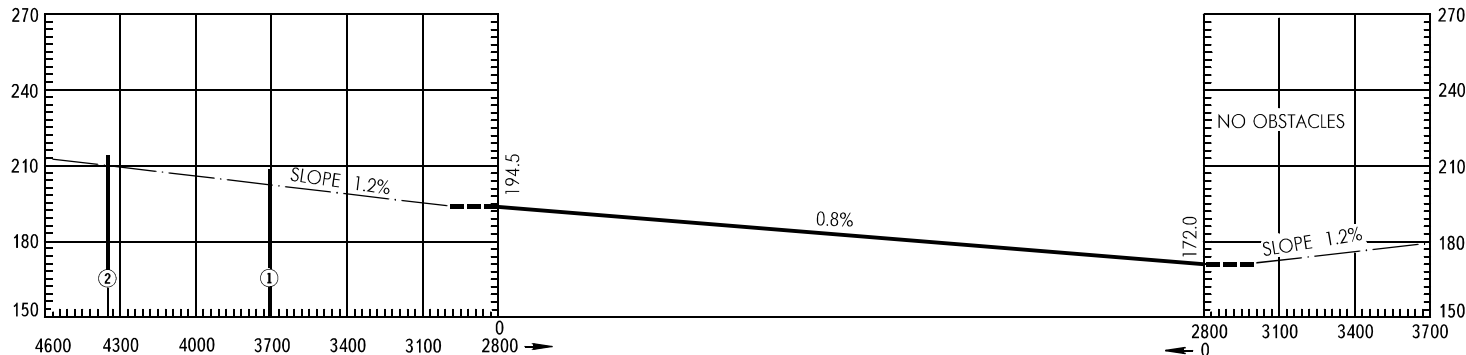
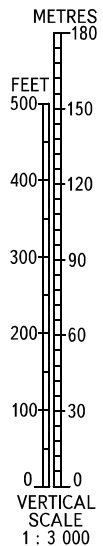
TYPE A (OPERATING LIMITATIONS)

DIMENSIONS AND ELEVATIONS IN METRES

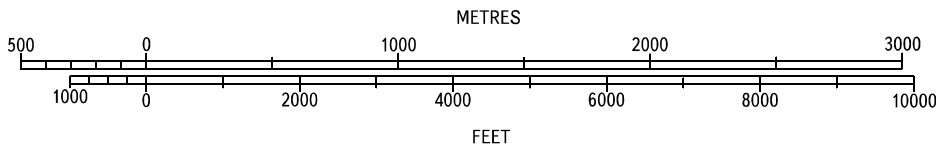
BLAGOVESHCHENSK, RUSSIA
IGNATYEVO
RWY 36/18

MAGNETIC VARIATION 12°W

DECLARED DISTANCES					
RWY 36	RWY 36 from TWY 1	RWY 36 from TWY 2		RWY 18 from TWY 2	RWY 18
2800	2190	1750	TAKE-OFF RUN AVAILABLE	1050	2800
3000	2390	1950	TAKE-OFF DISTANCE AVAILABLE	1250	3000
2800	2190	1750	ACCELERATE STOP DISTANCE AVAILABLE	1050	2800
2800			LANDING DISTANCE AVAILABLE		2800



HORIZONTAL SCALE 1 : 30 000



LEGEND

IDENTIFICATION NUMBER	①
POLE, TOWER, SPIRE, ANTENNA ETC	●